

**Rampion 2 Wind Farm
Category 6:
Environmental Statement
Volume 3, Chapter 18: Landscape
and visual impact assessment –
Figures (Part 6 of 6)**

Date: August 2024

Revision D

Document Reference: 6.3.18

Pursuant to: APFP Regulation 5 (2) (a)

Ecodoc number: 004884765-04



Document revisions

Revision	Date	Status/reason for issue	Author	Checked by	Approved by
A	04/08/2023	Final for DCO Application	WSP	RED	RED
B	03/06/2024	Updates for Deadline 4	WSP	RED	RED
C	09/07/2024	Updates for Deadline 5	WSP	RED	RED
D	01/08/2024	Updates for Deadline 6	WSP	RED	RED

Contents

List of Figures

Figure number	Figure Title	APFP number	Ecodoc number	Revision	Revision Date	Document Part
Figure 18.1	Landscape and Visual Study Area	5 (2) (a)	004866293-01	A	04/08/2023	Part 1 of 6
Figure 18.2a	Zone of Theoretical Visibility (operational phase) with viewpoints – Onshore substation	5 (2) (a)	004866294-01	C	09/07/2024	Part 1 of 6
Figure 18.2b	Zone of Theoretical Visibility (operational phase) with viewpoints – Onshore substation and onshore cable corridor	5 (2) (a)	004866294-01	C	09/07/2024	Part 1 of 6
Figure 18.2c	Zone of Theoretical Visibility (operational phase) with viewpoints – Onshore substation and temporary construction compounds	5 (2) (a)	004866294-01	C	09/07/2024	Part 1 of 6
Figure 18.3a	Zone of Theoretical Visibility (operational phase) with	5 (2) (a)	004866295-01	C	09/07/2024	Part 1 of 6

Figure number	Figure Title	APFP number	Ecodoc number	Revision	Revision Date	Document Part
	viewpoints - Bolney substation extension (AIS)					
Figure 18.3b	Zone of Theoretical Visibility (operational phase) with viewpoints - Bolney substation extension (GIS)	5 (2) (a)	004866295-01	C	09/07/2024	Part 1 of 6
Figure 18.3c	Zone of Theoretical Visibility (construction phase) with viewpoints – Bolney substation extension (AIS/GIS) and temporary construction compound	5 (2) (a)	004866295-01	C	09/07/2024	Part 1 of 6
Figure 18.4a-c	Zone of Theoretical Visibility with viewpoints – Onshore cable corridor	5 (2) (a)	004866296-01	C	09/07/2024	Part 1 of 6
Figure 18.4d	Zone of Theoretical Visibility with viewpoints – Temporary construction compound – Climping	5 (2) (a)	004866296-01	B	09/07/2024	Part 1 of 6

Figure number	Figure Title	APFP number	Ecodoc number	Revision	Revision Date	Document Part
Figure 18.4e	Zone of Theoretical Visibility with viewpoints – Temporary construction compound - Washington	5 (2) (a)	004866296-01	B	09/07/2024	Part 1 of 6
Figure 18.5a	Landscape Character – Onshore substation and Bolney substation extension (AIS/GIS)	5 (2) (a)	004866297-01	A	04/08/2023	Part 1 of 6
Figure 18.5bi	Landscape Character - Cable Corridor – Part 1	5 (2) (a)	004866298-01	A	04/08/2023	Part 1 of 6
Figure 18.5bii	Landscape Character - Cable Corridor – Part 2	5 (2) (a)	004866298-01	A	04/08/2023	Part 1 of 6
Figure 18.5biii	Landscape Character - Cable Corridor – Part 3	5 (2) (a)	004866298-01	A	04/08/2023	Part 1 of 6
Figure 18.6a	Landscape Designations	5 (2) (a)	004866299-01	A	04/08/2023	Part 1 of 6
Figure 18.6b	Landscape Designations – Cable corridor ZTV	5 (2) (a)	004866300-01	C	09/07/2024	Part 1 of 6
Figure 18.7a-f	Visual Receptors	5 (2) (a)	004866301-01	B	01/08/2024	Part 1 of 6
Figure 18.8a-u	Landscape elements along cable corridor	5 (2) (a)	004866302-01	A	04/08/2023	Part 1 of 6

Figure number	Figure Title	APFP number	Ecodoc number	Revision	Revision Date	Document Part
Figure 18.9a-c	Public Rights of Way	5 (2) (a)	004866304-01	C	09/07/2024	Part 1 of 6
Figure 18.10 a-e	Onshore substation Oakendene Substation Viewpoint SA1: Kent Street	5 (2) (a)	004866305-01	C	01/08/2024	Part 1 of 6
Figure 18.11 a-e	Oakendene Onshore Substation Viewpoint SA2: A272	5 (2) (a)	004866306-01	D	01/08/2024	Part 2 of 6
Figure 18.12 a-e	Oakendene Onshore Substation Viewpoint SA3a: PRoW 1786, Taintfield Wood	5 (2) (a)	004866307-01	C	01/08/2024	Part 2 of 6
Figure 18.13 a-h	Oakendene Onshore Substation Viewpoint SA7a: PRoW 1788 southwest of Site, west of Taintfield Wood	5 (2) (a)	004866308-01	C	01/08/2024	Part 2 of 6
Figure 18.14	Oakendene Onshore Substation Viewpoint SA8: PRoW 1789 north of Eastridge Farm	5 (2) (a)	004866309-01	C	01/08/2024	Part 2 of 6
Figure 18.14.1 a-e	Oakendene Substation Viewpoint SA9: A272 Site	5 (2) (a)	004866309-01	A	03/06/2024	Part 2 of 6

Figure number	Figure Title	APFP number	Ecodoc number	Revision	Revision Date	Document Part
	Entrance Existing View					
Figure 18.14.2 a-e	Onshore substation Oakendene Substation Viewpoint SA10: Edge of Oakendene Manor near garden fence (Existing View)	5 (2) (a)	004866309-01	B	01/08/2024	Part 2 of 6
Figure 18.14.3 a-e	Oakendene Onshore Substation Viewpoint SA11: Patio area at Oakendene Manor Existing View	5 (2) (a)	004866309-01	B	01/08/2024	Part 2 of 6
Figure 18.14.4 a-e	Oakendene Onshore Substation Viewpoint SA12: PRow 1787 south of Site at gap in hedge Existing View	5 (2) (a)	004866309-01	B	01/08/2024	Part 2 of 6
Figure 18.14.5 a-e	Oakendene Onshore Substation Viewpoint SA13: PRow 1786 southwest of Site near lake Existing View	5 (2) (a)	004866309-01	B	01/08/2024	Part 2 of 6
Figure 18.15a	Bolney Substation Extension Viewpoint SB1: PRow 34B south of	5 (2) (a)	004866310-01	A	04/08/2023	Part 2 of 6

Figure number	Figure Title	APFP number	Ecodoc number	Revision	Revision Date	Document Part
	Coombe House (AIS Option)					
Figure 18.15b	Bolney Substation Extension Viewpoint SB1: PRoW 34B south of Coombe House (GIS Option)	5 (2) (a)	004866310-01	A	04/08/2023	Part 2 of 6
Figure 18.16a	Bolney Substation Extension Viewpoint SB3: Wineham Lane (AIS Option)	5 (2) (a)	004866311-01	A	04/08/2023	Part 2 of 6
Figure 18.16b	Bolney Substation Extension Viewpoint SB3: Wineham Lane (GIS Option)	5 (2) (a)	004866311-01	A	04/08/2023	Part 2 of 6
Figure 18.17a	Bolney Substation Extension Viewpoint SB6: PRoW 8t (AIS Option)	5 (2) (a)	004866312-01	A	04/08/2023	Part 2 of 6
Figure 18.17b	Bolney Substation Extension Viewpoint SB6: PRoW 8t (GIS Option)	5 (2) (a)	004866312-01	A	04/08/2023	Part 2 of 6
Figure 18.18a	Bolney Substation Extension Viewpoint SB7: Bob Lane (AIS Option)	5 (2) (a)	004866313-01	A	04/08/2023	Part 2 of 6

Figure number	Figure Title	APFP number	Ecodoc number	Revision	Revision Date	Document Part
Figure 18.18b	Bolney Substation Extension Viewpoint SB7: Bob Lane (GIS Option)	5 (2) (a)	004866313-01	A	04/08/2023	Part 2 of 6
Figure 18.19a-b	Onshore Cable Corridor - Viewpoint A: PRow 829 Climping Beach	5 (2) (a)	004866314-01	B	01/08/2024	Part 2 of 6
Figure 18.20a-b	Onshore Cable Corridor - Viewpoint B: PRow 168, Climping Caravan Park	5 (2) (a)	004866315-01	B	01/08/2024	Part 2 of 6
Figure 18.21	Onshore Cable Corridor - Viewpoint B1: Church Lane, Climping	5 (2) (a)	004866316-01	B	01/08/2024	Part 2 of 6
Figure 18.22a-b	Onshore Cable Corridor - Viewpoint C: A259, Littlehampton	5 (2) (a)	004866317-01	B	01/08/2024	Part 2 of 6
Figure 18.23a-b	Onshore Cable Corridor - Viewpoint C1: Benjamin Grey Drive, Littlehampton	5 (2) (a)	004866318-01	B	01/08/2024	Part 2 of 6
Figure 18.24a-b	Onshore Cable Corridor - Viewpoint D: Ford Road, near Tortington	5 (2) (a)	004866319-01	B	01/08/2024	Part 2 of 6
Figure 18.25a-c	Onshore Cable Corridor - Viewpoint E:	5 (2) (a)	004866320-01	B	01/08/2024	Part 2 of 6

Figure number	Figure Title	APFP number	Ecodoc number	Revision	Revision Date	Document Part
	Arundel Castle (The Keep)					
Figure 18.26a-c	Onshore Cable Corridor - Viewpoint E1a: Arundel Park	5 (2) (a)	004866321-01	B	01/08/2024	Part 2 of 6
Figure 18.27	Onshore Cable Corridor - Viewpoint E1b: PRow 2266 near Offham Farm, Arundel	5 (2) (a)	004866322-01	A	04/08/2023	Part 3 of 6
Figure 18.28a-d	Onshore Cable Corridor - Viewpoint F1: PRow 2191_2 Barpham Hill	5 (2) (a)	004866323-01	B	01/08/2024	Part 3 of 6
Figure 18.29	Onshore Cable Corridor - Viewpoint F3: PRow 2173 North of Blackpatch Hill	5 (2) (a)	004866324-01	A	04/08/2023	Part 3 of 6
Figure 18.30	Onshore Cable Corridor - Viewpoint G: Chantry Hill	5 (2) (a)	004866325-01	A	04/08/2023	Part 3 of 6
Figure 18.31a-c	Onshore Cable Corridor - Viewpoint H: Washington	5 (2) (a)	004866326-01	C	01/08/2024	Part 3 of 6
Figure 18.32	Onshore Cable Corridor - Viewpoint H1: Junction of the Pike and A238, Washington	5 (2) (a)	004866327-01	A	04/08/2023	Part 3 of 6
Figure 18.33a-b	Onshore Cable Corridor - Viewpoint H1a:	5 (2) (a)	004866328-01	B	01/08/2024	Part 3 of 6

Figure number	Figure Title	APFP number	Ecodoc number	Revision	Revision Date	Document Part
	Lyminster Road/ footpath northeast corner of Brookside Caravan Park					
Figure 18.34a-b	Onshore Cable Corridor – Viewpoint H1c: Footpath south of Lyminster Nursery Caravan & Motorhome Site	5 (2) (a)	004866329-01	B	01/08/2024	Part 3 of 6
Figure 18.35a-b	Onshore Cable Corridor – Viewpoint H1e: PRow 2202/1 north of Calceto Lane	5 (2) (a)	004866330-01	B	01/08/2024	Part 3 of 6
Figure 18.36a-b	Onshore Cable Corridor – Viewpoint H2a: PRow 2200, east of Poling Street	5 (2) (a)	004866331-01	B	01/08/2024	Part 3 of 6
Figure 18.37a-b	Onshore Cable Corridor – Viewpoint H2b: Bridleway junction west of Poling	5 (2) (a)	004866332-01	B	01/08/2024	Part 3 of 6
Figure 18.38a-b	Onshore Cable Corridor – Viewpoint H2c: West of Decoy Wood	5 (2) (a)	004866333-01	B	01/08/2024	Part 3 of 6
Figure 18.39	Onshore Cable Corridor – Viewpoint H3a: Newplace Farm	5 (2) (a)	004866334-01	A	04/08/2023	Part 3 of 6

Figure number	Figure Title	APFP number	Ecodoc number	Revision	Revision Date	Document Part
Figure 18.40	Onshore Cable Corridor – Viewpoint H5a: Footpath off Swillage Lane	5 (2) (a)	004866335-01	B	03/06/2024	Part 3 of 6
Figure 18.41a-c	Onshore Cable Corridor - Viewpoint H6a: Footpath south of Angmering Park Stud Farm	5 (2) (a)	004866338-01	C	01/08/2024	Part 4 of 6
Figure 18.42	Onshore Cable Corridor - Viewpoint H7a: Michelgrove on Monarch's Way	5 (2) (a)	004866339-01	B	03/06/2024	Part 4 of 6
Figure 18.43a-b	Onshore Cable Corridor – Viewpoint H7: Harrow Hill bridleway	5 (2) (a)	004866340-01	B	01/08/2024	Part 4 of 6
Figure 18.44	Onshore Cable Corridor – Viewpoint H7c: Upper Barpham bridleway	5 (2) (a)	004866341-01	A	04/08/2023	Part 4 of 6
Figure 18.45a-f	Onshore Cable Corridor – Viewpoint H7d: Blackpatch Hill bridleway	5 (2) (a)	004866342-01	D	01/08/2024	Part 4 of 6
Figure 18.46	Onshore Cable Corridor – Viewpoint H7f: New Barn/New Buildings	5 (2) (a)	004866343-01	A	04/08/2023	Part 4 of 6
Figure 18.47	Onshore Cable Corridor – Viewpoint H7g:	5 (2) (a)	004866344-01	A	04/08/2023	Part 4 of 6

Figure number	Figure Title	APFP number	Ecodoc number	Revision	Revision Date	Document Part
	Byway at Highden Beeches north of Cobden Farm					
Figure 18.48a-b	Onshore Cable Corridor – Viewpoint H7h: Barnsfarm Hill, South Downs Way	5 (2) (a)	004866345-01	B	01/08/2024	Part 4 of 6
Figure 18.49a-c	Onshore Cable Corridor – Viewpoint I: Chanctonbury Ring / Hill	5 (2) (a)	004866346-01	B	01/08/2024	Part 5 of 6
Figure 18.50a-b	Onshore Cable Corridor – Viewpoint J1: PRoW 2709 at All Saints Church, Wiston	5 (2) (a)	004866347-01	B	01/08/2024	Part 5 of 6
Figure 18.51a-b	Onshore Cable Corridor – Viewpoint J2: PRoW 2617 west of Abbots Farm	5 (2) (a)	004866348-01	B	01/08/2024	Part 5 of 6
Figure 18.52a-b	Onshore Cable Corridor – Viewpoint J4: A283 at Lower Chancton Farm	5 (2) (a)	004866349-01	B	01/08/2024	Part 5 of 6
Figure 18.53	Onshore Cable Corridor – Viewpoint J5: PRoW 2604 Upper Chancton Farm	5 (2) (a)	004866350-01	A	04/08/2023	Part 5 of 6

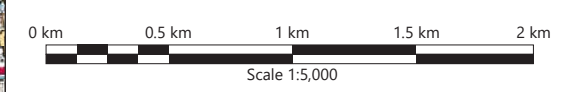

Figure number	Figure Title	APFP number	Ecodoc number	Revision	Revision Date	Document Part
Figure 18.54a-c	Onshore Cable Corridor – Viewpoint K: PRow 2519 at Ashurst	5 (2) (a)	004866351-01	B	01/08/2024	Part 5 of 6
Figure 18.55a-b	Onshore Cable Corridor – Viewpoint K1: PRow 2594 near College Wood	5 (2) (a)	004866352-01	B	01/08/2024	Part 5 of 6
Figure 18.56	Onshore Cable Corridor – Viewpoint L: Downs Link between Henfield and Partridge Green	5 (2) (a)	004866353-01	A	04/08/2023	Part 5 of 6
Figure 18.57a-b	Onshore Cable Corridor – Viewpoint M: High Weald, Landscape Trail (near Bolney)	5 (2) (a)	004866354-01	B	01/08/2024	Part 5 of 6
Figure 18.58a-b	Onshore Cable Corridor – Viewpoint N: Devil’s Dyke	5 (2) (a)	004866355-01	B	01/08/2024	Part 5 of 6
Figure 18.59a-d	Onshore Cable Corridor – Viewpoint O: Cissbury Ring	5 (2) (a)	004866356-01	B	01/08/2024	Part 5 of 6
Figure 18.60	Onshore Cable Corridor - Viewpoint Q: Ferry Road, Sustrans Cycle Route 2	5 (2) (a)	004866357-01	A	04/08/2023	Part 5 of 6

Figure number	Figure Title	APFP number	Ecodoc number	Revision	Revision Date	Document Part
Figure 18.61a-b	Onshore Cable Corridor – Viewpoint T: B2116, Partridge Green	5 (2) (a)	004866358-01	B	01/08/2024	Part 5 of 6
Figure 18.62	Onshore Cable Corridor – Viewpoint T1: PRow 2373, Partridge Green	5 (2) (a)	004866359-01	A	04/08/2023	Part 5 of 6
Figure 18.63a-b	Onshore Cable Corridor – Viewpoint U: Highdown Hill	5 (2) (a)	004866360-01	B	01/08/2024	Part 6 of 6
Figure 18.64	Onshore Cable Corridor – Viewpoint W: PRow 1774 north of The Hangers	5 (2) (a)	004866361-01	A	04/08/2023	Part 6 of 6
Figure 18.65a-b	Onshore Cable Corridor – Viewpoint X: Long Furlong	5 (2) (a)	004866362-01	B	01/08/2024	Part 6 of 6
Figure 18.66a-b	Onshore Cable Corridor – Viewpoint LD1: PRow 2173, south of Chantry Post	5 (2) (a)	004866363-01	B	01/08/2024	Part 6 of 6
Figure 18.67a-b	Onshore Cable Corridor – Viewpoint LD2: PRow 2092, east of Chanty Post	5 (2) (a)	004866365-01	A	04/08/2023	Part 6 of 6
Figure 18.68	Onshore Cable Corridor – Viewpoint LD4:	5 (2) (a)	004866366-01	A	04/08/2023	Part 6 of 6

Figure number	Figure Title	APFP number	Ecodoc number	Revision	Revision Date	Document Part
	PRoW 2208/2, south east of Harrow Hill					
Figure 18.69a-b	Onshore Cable Corridor – Viewpoint LD5 PRoW 2209, east of Harrow Hill:	5 (2) (a)	004866367-01	C	01/08/2024	Part 6 of 6
Figure 18.70	Onshore Cable Corridor – Viewpoint NP1: PRoW 2175 Upper Barpham	5 (2) (a)	004866368-01	A	04/08/2023	Part 6 of 6
Figure 18.71a-b	Onshore Cable Corridor – Viewpoint NP3: PRoW 2208, Selden Fields	5 (2) (a)	004866369-01	B	01/08/2024	Part 6 of 6
Figure 18.72a-b	Onshore Cable Corridor – Viewpoint NP4: PRoW 2091 Monarch’s Way	5 (2) (a)	004866370-01	B	01/08/2024	Part 6 of 6
Figure 18.73a-b	Onshore Cable Corridor – Viewpoint NP5: PRoW 2282, East of Sullington Hill	5 (2) (a)	004866371-01	B	01/08/2024	Part 6 of 6
Figure 18.74a-c	Onshore Cable Corridor – Viewpoint WS1: PRoW 2163, east of Lyminster	5 (2) (a)	004866372-01	B	01/08/2024	Part 6 of 6
Figure 18.75a-b	Onshore Cable Corridor – Viewpoint WS3:	5 (2) (a)	004866373-01	B	01/08/2024	Part 6 of 6

Figure number	Figure Title	APFP number	Ecodoc number	Revision	Revision Date	Document Part
	PRoW 2199 east of The Vinery					
Figure 18.76 a-d	South Downs Way: Sequential Assessment	5 (2) (a)	004866374-01	B	01/08/2024	Part 6 of 6
Figure 18.77 a-j	Onshore Cable Corridor – 1a 3D Wireline between Viewpoint G and LD1 Viewpoint Z1	5 (2) (a)	004866374-01	B	09/07/2024	Part 6 of 6
Figure 18.78a-f	South Downs Way Additional Wirelines	5 (2) (a)	004866374-01	A	01/08/2024	Part 6 of 6
Figure 18.79	3D Wireline on South Downs Way Viewpoint Z5	5 (2) (a)	004866374-01	A	09/07/2024	Part 6 of 6
18.80	3D Wireline on South Downs Way Viewpoint Z6	5 (2) (a)	004866374-01	A	09/07/2024	Part 6 of 6
18.81	3D Wireline on South Downs Way Viewpoint Z7	5 (2) (a)	004866374-01	A	09/07/2024	Part 6 of 6
18.82	3D Wireline on South Downs Way Viewpoint Z8	5 (2) (a)	004866374-01	A	09/07/2024	Part 6 of 6
18.83	3D Wireline on South Downs Way Viewpoint Z9	5 (2) (a)	004866374-01	A	09/07/2024	Part 6 of 6
18.84	3D Wireline on South Downs	5 (2) (a)	004866374-01	A	09/07/2024	Part 6 of 6

Figure number	Figure Title	APFP number	Ecodoc number	Revision	Revision Date	Document Part
	Way Viewpoint Z10					



Photograph Parameters Viewpoint U Highdown Hill:

Location grid reference:	E509 224, N104 342	Distance:	2,857m
GPS location accuracy:	+/- 3m	Camera:	Canon EOS 5D MK2
Horizontal field of view:	90° (cylindrical projection)	Lens:	50mm (Canon EF 50mm f/1.8)
Paper size:	841mm x 297mm (1/2 A1)	Camera height:	1.5m AGL
Correct printed image size:	820 x 250mm	Date and time:	24/12/2020 13:00

Note: Figure produced to accord with the Landscape Institute's Technical Guidance Note 6/19: Visual Representation of Development Proposals.

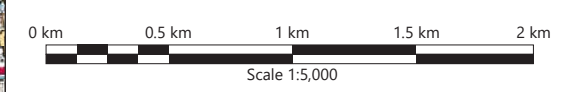

- Indicative locations of the onshore elements of the Proposed Development
- — — — — Indicative 40m wide cable corridor not visible during construction
 - ● ● ● ● Indicative 40m wide cable corridor not visible due to terrain
 - — — — — Indicative trenchless section of cable corridor (no construction works would be visible)
 - — — — — Indicative trenchless crossing, construction compound (not visible)
 - — — — — Indicative, maximum vertical and horizontal extent of site compound (Not visible)
 - — — — — Limits of deviation for proposed trenchless crossing, construction compound

100% Enlargement

Company:	WSP	Rampion 2 Offshore Wind Farm
Drawn By:	BRYCC	Figure 18.63a Onshore Cable Corridor – Viewpoint U: Highdown Hill
Chk/Aprvd:	RYLOR	
Drawn Date:	01/08/2024	Environmental Statement
Status:	FINAL	

TYPE 1 VISUALISATION





Photograph Parameters Viewpoint U Highdown Hill:

Location grid reference:	E509 224, N104 342	Distance:	2,857m
GPS location accuracy:	+/- 3m	Camera:	Canon EOS 5D MK2
Horizontal field of view:	90° (cylindrical projection)	Lens:	50mm (Canon EF 50mm f/1.8)
Paper size:	841mm x 297mm (1/2 A1)	Camera height:	1.5m AGL
Correct printed image size:	820 x 250mm	Date and time:	24/12/2020 13:00

Note: Figure produced to accord with the Landscape Institute's Technical Guidance Note 6/19: Visual Representation of Development Proposals.

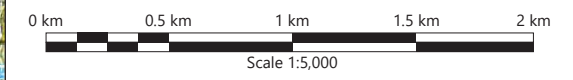
- Indicative locations of the onshore elements of the Proposed Development
- — — — — Indicative 40m wide cable corridor not visible during construction
 - • • • • Indicative 40m wide cable corridor not visible due to terrain
 - — — — — Indicative trenchless section of cable corridor (no construction works would be visible)
 - — — — — Alternative indicative trenchless crossing, construction compound (not visible)
 - — — — — Indicative trenchless crossing, construction compound
 - — — — — Indicative, maximum vertical and horizontal extent of site compound (Not visible)

— — — — — Limits of deviation for proposed trenchless crossing, construction compound

100% Enlargement

Company:	WSP	Rampion 2 Offshore Wind Farm
Drawn By:	BRYCC	Figure 18.63b Onshore Cable Corridor – Viewpoint U: Highdown Hill
Chk/Aprvd:	RYLOR	
Drawn Date:	01/08/2024	Environmental Statement
Status:	FINAL	Rampion 2 WIND FARM

TYPE 1 VISUALISATION



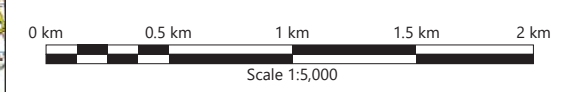

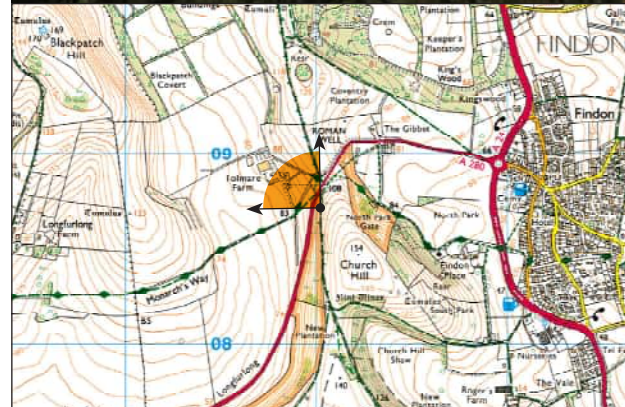

Photograph Parameters Viewpoint W ProW 1774 north of The Hangers:

Location grid reference:	E520 750, N120 074	Distance:	73m
GPS location accuracy:	+/- 3m	Camera:	Canon EOS 5D Mk2
Horizontal field of view:	90° (cylindrical projection)	Lens:	50mm (Canon EF 50mm f/1.8)
Paper size:	841mm x 297mm (1/2 A1)	Camera height:	1.5m AGL
Correct printed image size:	820 x 250mm	Date and time:	16/12/2020 11:55

- Indicative locations of the onshore elements of the Proposed Development
- Indicative 40m wide cable corridor visible during construction
 - Indicative 40m wide cable corridor not visible or partly screened by vegetation during construction
 - Indicative trenchless section of cable corridor (no construction works would be visible)
 - Indicative trenchless crossing, construction compound
 - Limits of deviation for proposed trenchless crossing, construction compound

Note: Figure produced to accord with the Landscape Institute's Technical Guidance Note 6/19: Visual Representation of Development Proposals.

100% Enlargement	Company: WSP	Rampion 2 Offshore Wind Farm
	Drawn By: BRYCC	Figure 18.64
	Chk/Aprvd: RYLOR	Onshore Cable Corridor – Viewpoint W: ProW 1774 north of The Hangers
	Drawn Date: 20/07/2023	Environmental Statement
TYPE 1 VISUALISATION	Status: FINAL	




Photograph Parameters Viewpoint X Long Furlong:

Location grid reference:	E511 020, N108 681	Distance:	1,845m
GPS location accuracy:	+/- 3m	Camera:	Canon EOS 5D MK2
Horizontal field of view:	90° (cylindrical projection)	Lens:	50mm (Canon EF 50mm f/1.8)
Paper size:	841mm x 297mm (1/2 A1)	Camera height:	1.5m AGL
Correct printed image size:	820 x 250mm	Date and time:	07/01/2021 12:40

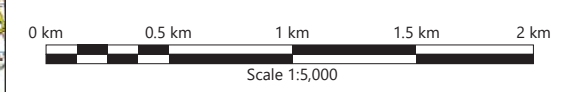

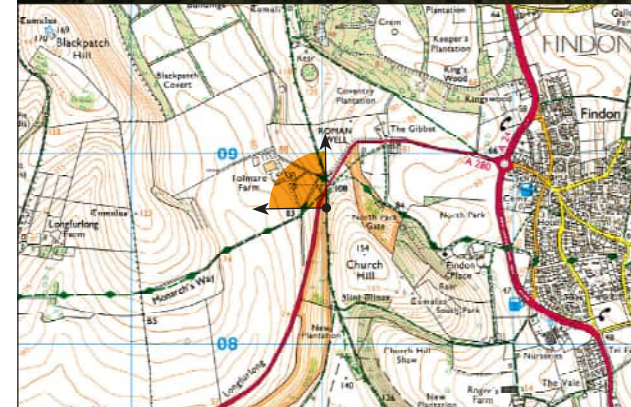
- Indicative locations of the onshore elements of the Proposed Development
- Indicative 40m wide cable corridor visible during construction
 - Indicative 40m wide cable corridor not visible due to terrain
 - Indicative trenchless section of cable corridor (no construction works would be visible)
 - Alternative indicative trenchless crossing, construction compound
 - Limits of deviation for proposed trenchless crossing, construction compound

Note: Figure produced to accord with the Landscape Institute's Technical Guidance Note 6/19: Visual Representation of Development Proposals.

100% Enlargement

Company:	WSP	Rampion 2 Offshore Wind Farm
Drawn By:	BRYCC	Figure 18.65a
Chk/Aprvd:	RYLOR	Onshore Cable Corridor – Viewpoint X: Long Furlong
Drawn Date:	01/08/2024	Environmental Statement
Status:	FINAL	

TYPE 1 VISUALISATION



Photograph Parameters Viewpoint X Long Furlong:

Location grid reference:	E511 020, N108 681	Distance:	1,845m
GPS location accuracy:	+/- 3m	Camera:	Canon EOS 5D MK2
Horizontal field of view:	90° (cylindrical projection)	Lens:	50mm (Canon EF 50mm f/1.8)
Paper size:	841mm x 297mm (1/2 A1)	Camera height:	1.5m AGL
Correct printed image size:	820 x 250mm	Date and time:	07/01/2021 12:40

- Indicative locations of the onshore elements of the Proposed Development
- Indicative 40m wide cable corridor visible during construction
 - Indicative 40m wide cable corridor not visible due to terrain
 - Indicative trenchless section of cable corridor (no construction works would be visible)
 - Alternative indicative trenchless crossing, construction compound
 - Limits of deviation for proposed trenchless crossing, construction compound

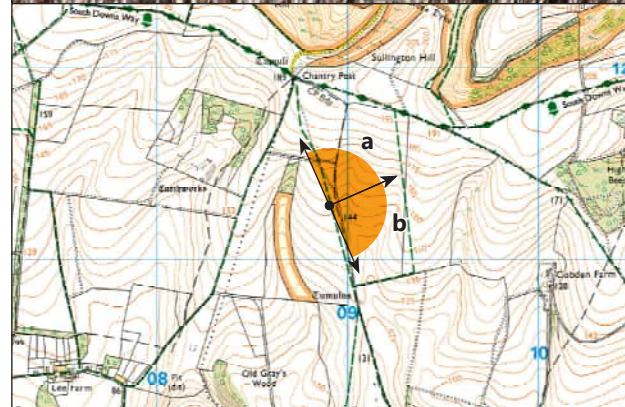
100% Enlargement

Company:	WSP	Rampion 2 Offshore Wind Farm
Drawn By:	BRYCC	Figure 18.65b
Chk/Aprvd:	RYLOR	Onshore Cable Corridor – Viewpoint X: Long Furlong
Drawn Date:	01/08/2024	Environmental Statement
Status:	FINAL	

Note: Figure produced to accord with the Landscape Institute's Technical Guidance Note 6/19: Visual Representation of Development Proposals.

TYPE 1 VISUALISATION





Photograph Parameters Viewpoint LD1 PRoW 2173, south of Chanty Post:

Location grid reference:	E508 940, N111 321	Distance:	408m
GPS location accuracy:	+/- 3m	Camera:	Canon EOS 5D Mk2
Horizontal field of view:	90° (cylindrical projection)	Lens:	50mm (Canon EF 50mm f/1.8)
Paper size:	841mm x 297mm (1/2 A1)	Camera height:	1.5m AGL
Correct printed image size:	820 x 250mm	Date and time:	04/04/2023 10:39

Indicative locations of the onshore elements of the Proposed Development

————— Indicative 40m wide cable corridor visible during construction

● ● ● ● ● Indicative 40m wide cable corridor not visible due to terrain

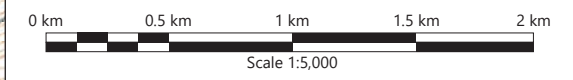
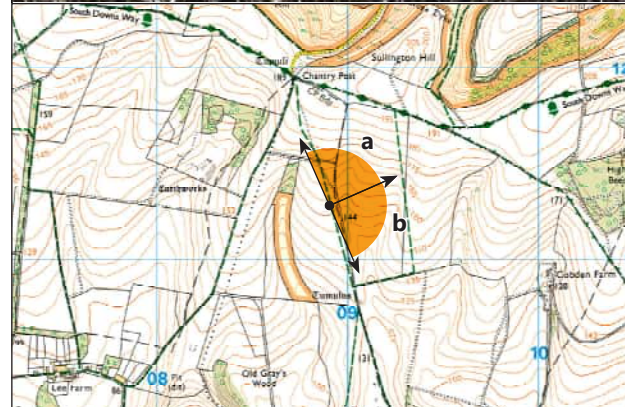
Note: TCs not visible due to landform are not included in this visualisation

100% Enlargement

Note: Figure produced to accord with the Landscape Institute's Technical Guidance Note 6/19: Visual Representation of Development Proposals.

TYPE 1 VISUALISATION

Company:	WSP	Rampion 2 Offshore Wind Farm
Drawn By:	BRYCC	Figure 18.66a
Chk/Aprvd:	RYLOR	Onshore Cable Corridor – Viewpoint LD1: PRoW 2173, south of Chantry Post
Drawn Date:	01/08/2024	Environmental Statement
Status:	FINAL	



Photograph Parameters Viewpoint LD1 PRoW 2173, south of Chanty Post:

Location grid reference:	E508 940, N111 321	Distance:	408m
GPS location accuracy:	+/- 3m	Camera:	Canon EOS 5D MK2
Horizontal field of view:	90° (cylindrical projection)	Lens:	50mm (Canon EF 50mm f/1.8)
Paper size:	841mm x 297mm (1/2 A1)	Camera height:	1.5m AGL
Correct printed image size:	820 x 250mm	Date and time:	04/04/2023 10:39


Indicative locations of the onshore elements of the Proposed Development
——— Indicative 40m wide cable corridor visible during construction
●●●●● Indicative 40m wide cable corridor not visible due to terrain

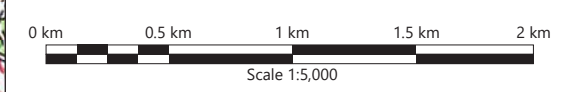
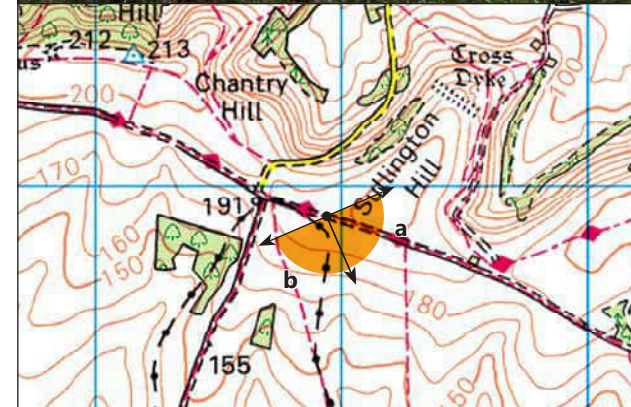
Note: TCs not visible due to landform are not included in this visualisation

100% Enlargement

Note: Figure produced to accord with the Landscape Institute's Technical Guidance Note 6/19: Visual Representation of Development Proposals.

TYPE 1 VISUALISATION

Company:	WSP	Rampion 2 Offshore Wind Farm
Drawn By:	BRYCC	Figure 18.66b
Chk/Prvd:	RYLOR	Onshore Cable Corridor – Viewpoint LD1: PRoW 2173, south of Chantry Post
Drawn Date:	01/08/2024	Environmental Statement
Status:	FINAL	



Photograph Parameters Viewpoint LD2 PRoW 2092, east of Chantry Post:

Location grid reference:	E509 010, N111 860	Distance:	113m
GPS location accuracy:	+/- 3m	Camera:	Canon EOS 5D MK2
Horizontal field of view:	90° (cylindrical projection)	Lens:	50mm (Canon EF 50mm f/1.8)
Paper size:	841mm x 297mm (1/2 A1)	Camera height:	1.5m AGL
Correct printed image size:	820 x 250mm	Date and time:	04/04/2023 10:39

- Indicative locations of the onshore elements of the Proposed Development
- Indicative 40m wide cable corridor visible during construction
 - Indicative 40m wide cable corridor not visible due to terrain
 - Alternative indicative trenchless crossing, construction compound
 - Limits of deviation for proposed trenchless crossing, construction compound

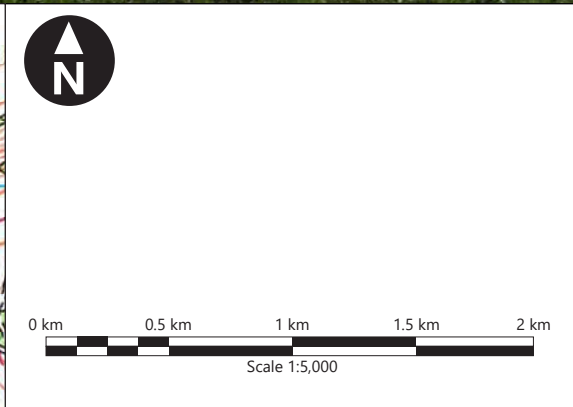
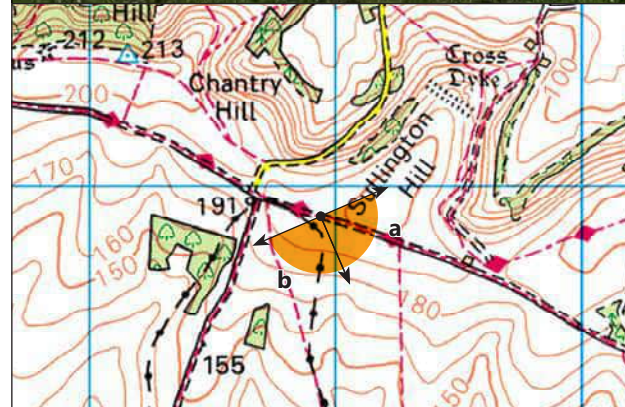
Note: Figure produced to accord with the Landscape Institute's Technical Guidance Note 6/19: Visual Representation of Development Proposals.

100% Enlargement

Company:	WSP	Rampion 2 Offshore Wind Farm
Drawn By:	BRYCC	Figure 18.67a Onshore Cable Corridor – Viewpoint LD2: PRoW 2092, east of Chantry Post
Chk/Aprvd:	RYLOR	
Drawn Date:	21/07/2023	Environmental Statement
Status:	FINAL	

TYPE 1 VISUALISATION





Photograph Parameters Viewpoint LD2 PRoW 2092, east of Chantry Post:

Location grid reference:	E509 010, N111 860	Distance:	113m
GPS location accuracy:	+/- 3m	Camera:	Canon EOS 5D MK2
Horizontal field of view:	90° (cylindrical projection)	Lens:	50mm (Canon EF 50mm f/1.8)
Paper size:	841mm x 297mm (1/2 A1)	Camera height:	1.5m AGL
Correct printed image size:	820 x 250mm	Date and time:	04/04/2023 10:39

- Indicative locations of the onshore elements of the Proposed Development
- Indicative 40m wide cable corridor visible during construction
 - Indicative 40m wide cable corridor not visible due to terrain
 - Alternative indicative trenchless crossing, construction compound
 - Limits of deviation for proposed trenchless crossing, construction compound

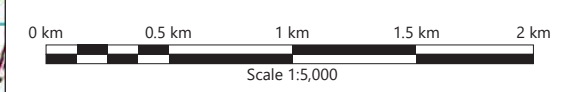
Note: Trenchless crossing construction compounds TC-012a-d are alternative options, between none to all four may be required.

Note: TCs not visible due to landform are not included in this visualisation

Note: Figure produced to accord with the Landscape Institute's Technical Guidance Note 6/19: Visual Representation of Development Proposals.

100% Enlargement	Company: WSP	Rampion 2 Offshore Wind Farm
	Drawn By: BRYCC	Figure 18.67b
	Chk/Aprvd: RYLOR	Onshore Cable Corridor – Viewpoint LD2: PRoW 2092, east of Chantry Post
	Drawn Date: 21/07/2023	Environmental Statement
	Status: FINAL	

TYPE 1 VISUALISATION




Photograph Parameters Viewpoint LD4 PRoW 2208/2, south east of Harrow Hill:

Location grid reference:	E508 390, N109 452	Distance:	525m
GPS location accuracy:	+/- 3m	Camera:	Canon EOS 5D MK2
Horizontal field of view:	90° (cylindrical projection)	Lens:	50mm (Canon EF 50mm f/1.8)
Paper size:	841mm x 297mm (1/2 A1)	Camera height:	1.5m AGL
Correct printed image size:	820 x 250mm	Date and time:	04/04/2023 12:36

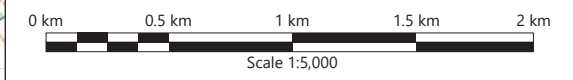
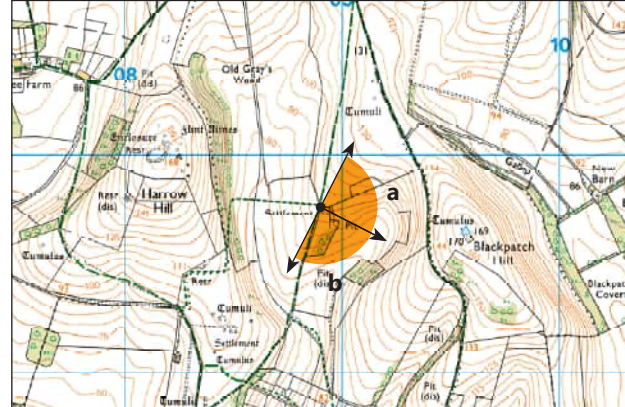
- Indicative locations of the onshore elements of the Proposed Development
- Indicative 40m wide cable corridor visible during construction
 - - - - - Indicative 40m wide cable corridor not visible or partly screened by vegetation during construction
 - ● ● ● ● Indicative 40m wide cable corridor not visible due to terrain

Note: Figure produced to accord with the Landscape Institute's Technical Guidance Note 6/19: Visual Representation of Development Proposals.

100% Enlargement

Company:	WSP	Rampion 2 Offshore Wind Farm
Drawn By:	BRYCC	Figure 18.68
Chk/Aprvd:	RYLOR	Onshore Cable Corridor – Viewpoint LD4: PRoW 2208/2, south east of Harrow Hill
Drawn Date:	20/07/2023	Environmental Statement
Status:	FINAL	

TYPE 1 VISUALISATION




Photograph Parameters Viewpoint LD5 PRow 2209, east of Harrow Hill:

Location grid reference:	E508 893, N109 758	Distance:	243m
GPS location accuracy:	+/- 3m	Camera:	Canon EOS 5D MK2
Horizontal field of view:	90° (cylindrical projection)	Lens:	50mm (Canon EF 50mm f/1.8)
Paper size:	841mm x 297mm (1/2 A1)	Camera height:	1.5m AGL
Correct printed image size:	820 x 250mm	Date and time:	04/04/2023 12:11

- Indicative locations of the onshore elements of the Proposed Development
- Indicative 40m wide cable corridor visible during construction
 - - - - - Indicative 40m wide cable corridor not visible during construction
 - ● ● ● ● Indicative 40m wide cable corridor not visible due to terrain

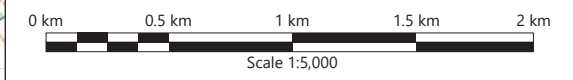
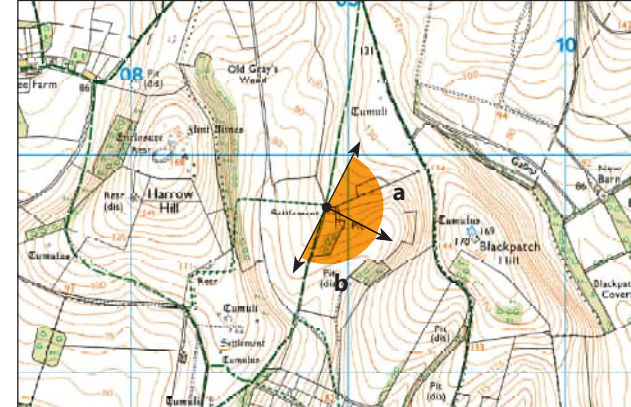
Note: The fore and mid-ground views of the cable corridor, which crosses in front of the viewer will be screened from view to the northeast ('a') by the broad landform as the cable corridor follows the dry valley beyond the edge of the hill. In the view to the south ('b') the cable corridor continues along the dry valley on the other side of woodland / scrub shown in the photograph.

100% Enlargement

Company:	WSP	Rampion 2 Offshore Wind Farm
Drawn By:	BRYCC	Figure 18.69a
Chk/Aprvd:	RYLOR	Onshore Cable Corridor – Viewpoint LD5 PRow 2209, east of Harrow Hill
Drawn Date:	03/06/2024	Environmental Statement
Status:	FINAL	

Note: Figure produced to accord with the Landscape Institute's Technical Guidance Note 6/19: Visual Representation of Development Proposals.

TYPE 1 VISUALISATION



Photograph Parameters Viewpoint LD5 PRoW 2209, east of Harrow Hill:

Location grid reference:	E508 893, N109 758	Distance:	243m
GPS location accuracy:	+/- 3m	Camera:	Canon EOS 5D MK2
Horizontal field of view:	90° (cylindrical projection)	Lens:	50mm (Canon EF 50mm f/1.8)
Paper size:	841mm x 297mm (1/2 A1)	Camera height:	1.5m AGL
Correct printed image size:	820 x 250mm	Date and time:	04/04/2023 12:11

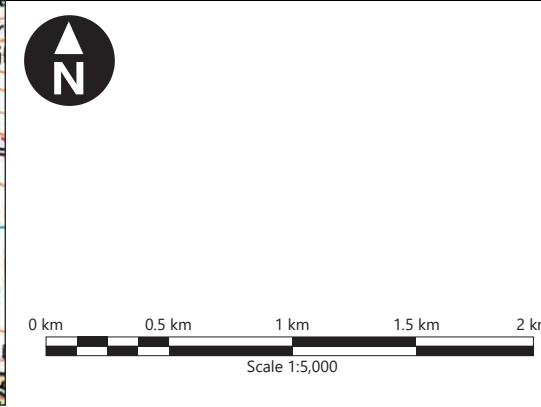
- Indicative locations of the onshore elements of the Proposed Development
- Indicative 40m wide cable corridor visible during construction
 - - - - - Indicative 40m wide cable corridor not visible during construction
 - ● ● ● ● Indicative 40m wide cable corridor not visible due to terrain

Notes: TCs not visible due to landform are not included in this visualisation

The fore and mid-ground views of the cable corridor, which crosses in front of the viewer will be screened from view to the northeast ('a') by the broad landform as the cable corridor follows the dry valley beyond the edge of the hill. In the view to the south ('b') the cable corridor continues along the dry valley on the other side of woodland / scrub shown in the photograph.

100% Enlargement

Note: Figure produced to accord with the Landscape Institute's Technical Guidance Note 6/19: Visual Representation of Development Proposals.



Photograph Parameters Viewpoint NP1: PRoW 2175 Upper Barpham

Location grid reference:	E506 951, N109 097	Distance:	511m
GPS location accuracy:	+/- 3m	Camera:	Canon EOS 5D Mk2
Horizontal field of view:	90° (cylindrical projection)	Lens:	50mm (Canon EF 50mm f/1.8)
Paper size:	841mm x 297mm (1/2 A1)	Camera height:	1.5m AGL
Correct printed image size:	820 x 250mm	Date and time:	04/04/2023 15:09

Note: Figure produced to accord with the Landscape Institute's Technical Guidance Note 6/19: Visual Representation of Development Proposals.

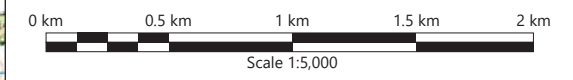
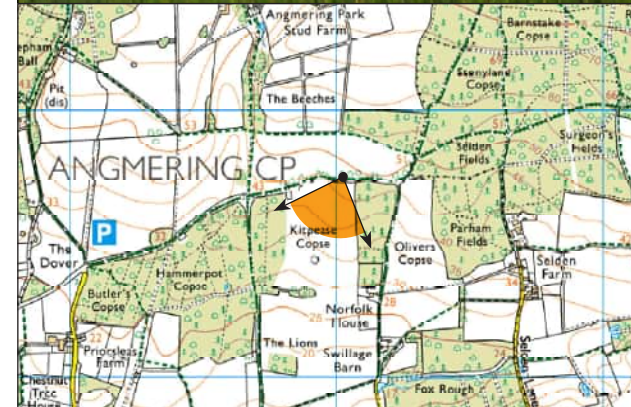
- Indicative locations of the onshore elements of the Proposed Development
- Indicative 40m wide cable corridor visible during construction
 - Indicative 40m wide cable corridor not visible or partly screened by vegetation during construction
 - Indicative 40m wide cable corridor not visible due to terrain
 - Indicative trenchless section of cable corridor (no construction works would be visible)
 - Alternative indicative trenchless crossing, construction compound
 - Limits of deviation for proposed trenchless crossing, construction compound

100% Enlargement

Company:	WSP	Rampion 2 Offshore Wind Farm
Drawn By:	BRYCC	Figure 18.70
Chk/Aprvd:	RYLOR	Onshore Cable Corridor – Viewpoint NP1:
Drawn Date:	19/07/2023	PRoW 2175 Upper Barpham
Status:	FINAL	Environmental Statement

TYPE 1 VISUALISATION





Photograph Parameters Viewpoint NP3 PRoW 2208, Selden Fields:

Location grid reference:	E507 102, N106 746	Distance:	104m
GPS location accuracy:	+/- 3m	Camera:	Canon EOS 5D MK2
Horizontal field of view:	90° (cylindrical projection)	Lens:	50mm (Canon EF 50mm f/1.8)
Paper size:	841mm x 297mm (1/2 A1)	Camera height:	1.5m AGL
Correct printed image size:	820 x 250mm	Date and time:	05/04/2023 11:21

- Indicative locations of the onshore elements of the Proposed Development
- Indicative 40m wide cable corridor visible during construction
 - - - - - Indicative 40m wide cable corridor not visible during construction
 - - - - - Indicative trenchless section of cable corridor (no construction works would be visible)
 - - - - - Indicative trenchless crossing, construction compound (Not visible)
 - <— — — — —> Limits of deviation for proposed trenchless crossing, construction compound

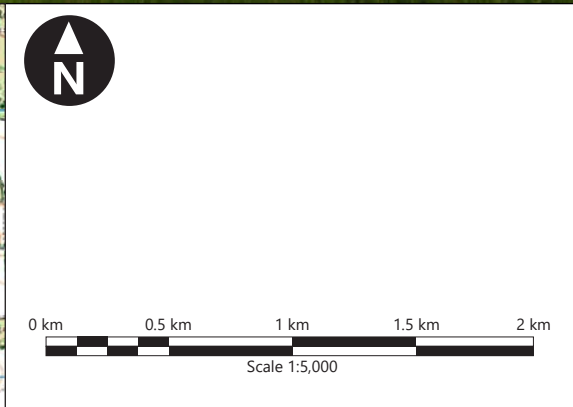
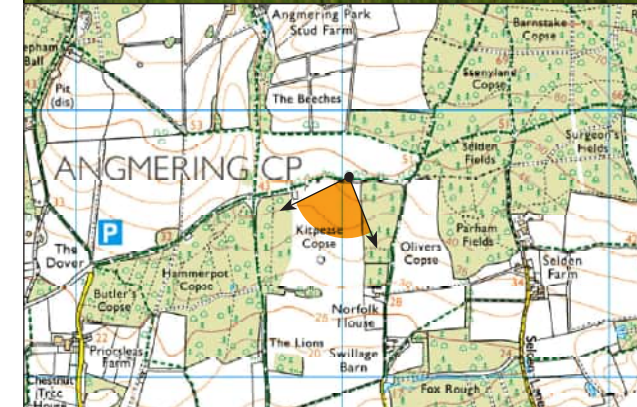
100% Enlargement

Note: Figure produced to accord with the Landscape Institute's Technical Guidance Note 6/19: Visual Representation of Development Proposals.

Company:	WSP	Rampion 2 Offshore Wind Farm
Drawn By:	BRYCC	
Chk/Aprvd:	RYLOR	Figure 18.71a Onshore Cable Corridor – Viewpoint NP3: PRoW 2208, Selden Fields
Drawn Date:	01/08/2024	Environmental Statement
Status:	FINAL	

TYPE 1 VISUALISATION





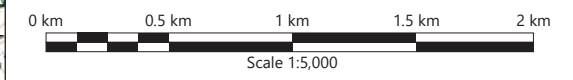
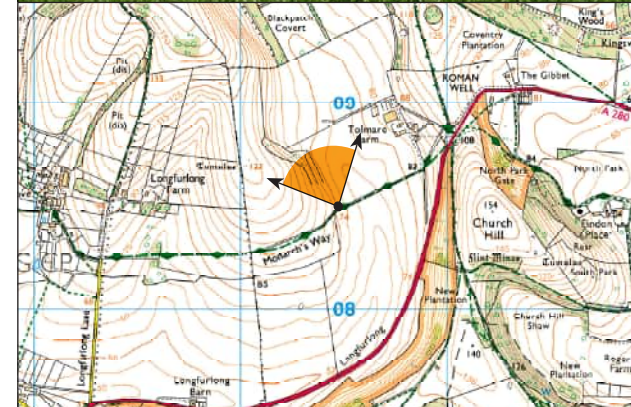
Photograph Parameters Viewpoint NP3 PRoW 2208, Selden Fields:

Location grid reference:	E507 102, N106 746	Distance:	104m
GPS location accuracy:	+/- 3m	Camera:	Canon EOS 5D MK2
Horizontal field of view:	90° (cylindrical projection)	Lens:	50mm (Canon EF 50mm f/1.8)
Paper size:	841mm x 297mm (1/2 A1)	Camera height:	1.5m AGL
Correct printed image size:	820 x 250mm	Date and time:	05/04/2023 11:21

Note: Figure produced to accord with the Landscape Institute's Technical Guidance Note 6/19: Visual Representation of Development Proposals.

- Indicative locations of the onshore elements of the Proposed Development
- Indicative 40m wide cable corridor visible during construction
 - Indicative 40m wide cable corridor not visible during construction
 - Indicative trenchless section of cable corridor (no construction works would be visible)
 - Alternative indicative trenchless crossing, construction compound
 - Alternative indicative trenchless crossing, construction compound (Not visible)
 - Limits of deviation for proposed trenchless crossing, construction compound

100% Enlargement	Company: WSP	Rampion 2 Offshore Wind Farm
	Drawn By: BRYCC	Figure 18.71b Onshore Cable Corridor – Viewpoint NP3: PRoW 2208, Selden Fields
	Chk/Prvd: RYLOR	
	Drawn Date: 01/08/2024	Environmental Statement
TYPE 1 VISUALISATION	Status: FINAL	



Photograph Parameters Viewpoint NP4 PRoW 2091 Monarch's Way:

Location grid reference:	E510 500, N108 488	Distance:	1,708m
GPS location accuracy:	+/- 3m	Camera:	Canon EOS 5D MK2
Horizontal field of view:	90° (cylindrical projection)	Lens:	50mm (Canon EF 50mm f/1.8)
Paper size:	841mm x 297mm (1/2 A1)	Camera height:	1.5m AGL
Correct printed image size:	820 x 250mm	Date and time:	04/04/2023 07:21

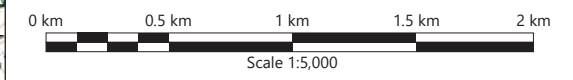
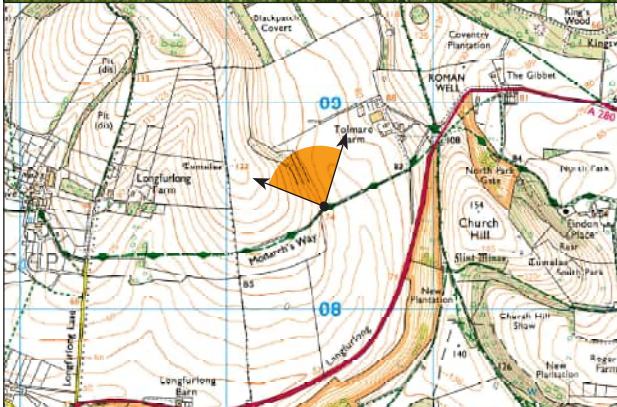
- Indicative locations of the onshore elements of the Proposed Development
- Indicative 40m wide cable corridor visible during construction
 - Indicative 40m wide cable corridor not visible during construction
 - Alternative indicative trenchless crossing, construction compound
 - Limits of deviation for proposed trenchless crossing, construction compound

Note: Figure produced to accord with the Landscape Institute's Technical Guidance Note 6/19: Visual Representation of Development Proposals.

100% Enlargement

Company:	WSP	Rampion 2 Offshore Wind Farm
Drawn By:	BRYCC	Figure 18.72a
Chk/Aprvd:	RYLOR	Onshore Cable Corridor – Viewpoint NP4: PRoW 2091 Monarch's Way
Drawn Date:	01/08/2024	Environmental Statement
Status:	FINAL	

TYPE 1 VISUALISATION



Photograph Parameters Viewpoint NP4 PRoW 2091 Monarch's Way:

Location grid reference:	E510 500, N108 488	Distance:	1,708m
GPS location accuracy:	+/- 3m	Camera:	Canon EOS 5D MK2
Horizontal field of view:	90° (cylindrical projection)	Lens:	50mm (Canon EF 50mm f/1.8)
Paper size:	841mm x 297mm (1/2 A1)	Camera height:	1.5m AGL
Correct printed image size:	820 x 250mm	Date and time:	04/04/2023 07:21

- Indicative locations of the onshore elements of the Proposed Development
- Indicative 40m wide cable corridor visible during construction
 - Indicative 40m wide cable corridor not visible during construction
 - Alternative indicative trenchless crossing, construction compound
 - Limits of deviation for proposed trenchless crossing, construction compound

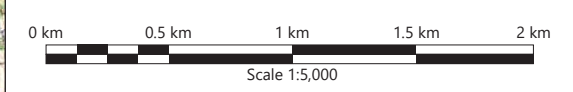
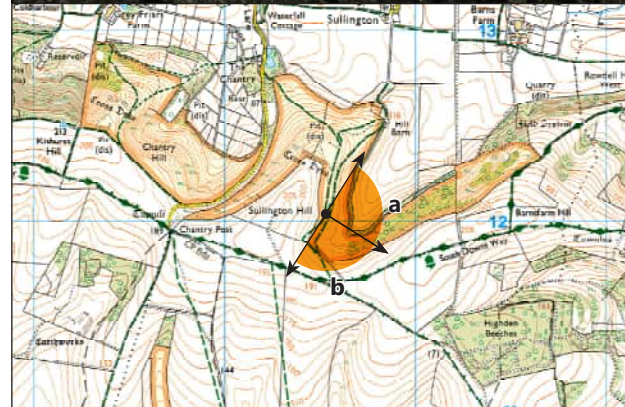
100% Enlargement

Company:	WSP	Rampion 2 Offshore Wind Farm
Drawn By:	BRYCC	Figure 18.72b
Chk/Aprvd:	RYLOR	Onshore Cable Corridor – Viewpoint NP4:
Drawn Date:	01/08/2024	PRoW 2091 Monarch's Way
Status:	FINAL	Environmental Statement

TYPE 1 VISUALISATION



Note: Figure produced to accord with the Landscape Institute's Technical Guidance Note 6/19: Visual Representation of Development Proposals.



Photograph Parameters Viewpoint NP5 PRoW 2282, East of Sullington Hill:


Location grid reference:	E509 529, N112 137	Distance:	194m
GPS location accuracy:	+/- 3m	Camera:	Canon EOS 5D MK2
Horizontal field of view:	90° (cylindrical projection)	Lens:	50mm (Canon EF 50mm f/1.8)
Paper size:	841mm x 297mm (1/2 A1)	Camera height:	1.5m AGL
Correct printed image size:	820 x 250mm	Date and time:	04/04/2023 09:51

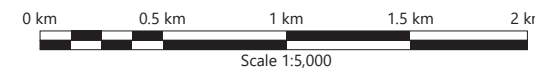
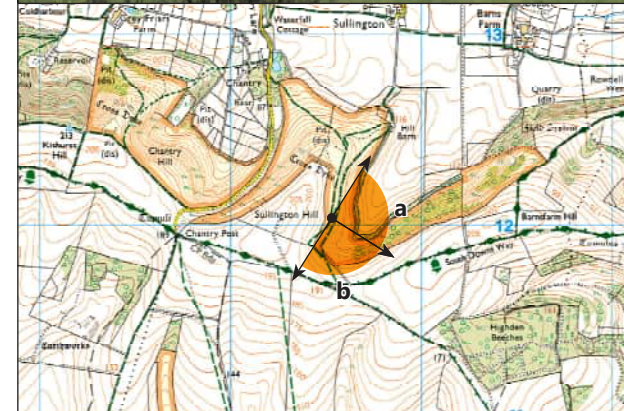
- Indicative locations of the onshore elements of the Proposed Development**
- Indicative 40m wide cable corridor visible during construction
 - Indicative 40m wide cable corridor not visible during construction
 - Indicative trenchless crossing, construction compound
 - Limits of deviation for proposed trenchless crossing, construction compound

100% Enlargement

Note: Figure produced to accord with the Landscape Institute's Technical Guidance Note 6/19: Visual Representation of Development Proposals.

TYPE 1 VISUALISATION

Company:	WSP	Rampion 2 Offshore Wind Farm
Drawn By:	BRYCC	Figure 18.73a
Chk/Aprvd:	RYLOR	Onshore Cable Corridor – Viewpoint NP5: PRoW 2282, East of Sullington Hill
Drawn Date:	01/08/2024	Environmental Statement
Status:	FINAL	



Photograph Parameters Viewpoint NP5 PRoW 2282, East of Sullington Hill:

Location grid reference:	E509 529, N112 137	Distance:	194m
GPS location accuracy:	+/- 3m	Camera:	Canon EOS 5D MK2
Horizontal field of view:	90° (cylindrical projection)	Lens:	50mm (Canon EF 50mm f/1.8)
Paper size:	841mm x 297mm (1/2 A1)	Camera height:	1.5m AGL
Correct printed image size:	820 x 250mm	Date and time:	04/04/2023 09:51

Indicative locations of the onshore elements of the Proposed Development

- Indicative 40m wide cable corridor visible during construction
- Indicative 40m wide cable corridor not visible due to terrain
- Indicative 40m wide cable corridor not visible during construction
- Alternative indicative trenchless crossing, construction compound
- Limits of deviation for proposed trenchless crossing, construction compound

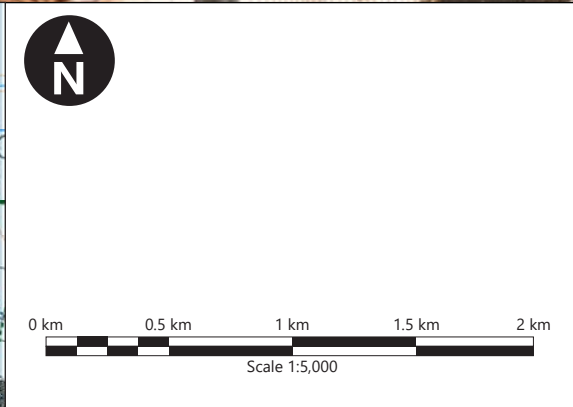
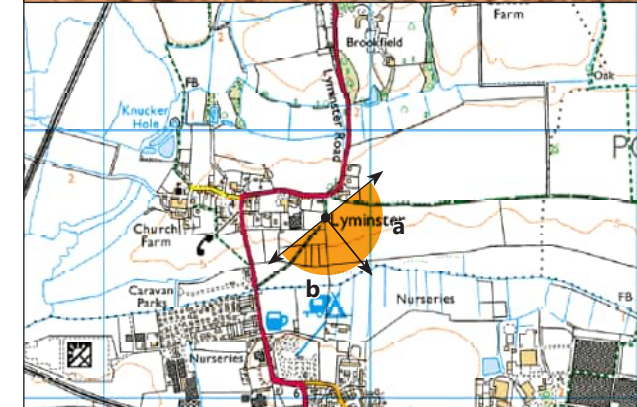
100% Enlargement

Company:	WSP	Rampion 2 Offshore Wind Farm
Drawn By:	BRYCC	Figure 18.73b Onshore Cable Corridor – Viewpoint NP5: PRoW 2282, East of Sullington Hill
Chk/Aprvd:	RYLOR	
Drawn Date:	01/08/2024	Environmental Statement
Status:	FINAL	

TYPE 1 VISUALISATION



Note: Figure produced to accord with the Landscape Institute's Technical Guidance Note 6/19: Visual Representation of Development Proposals.




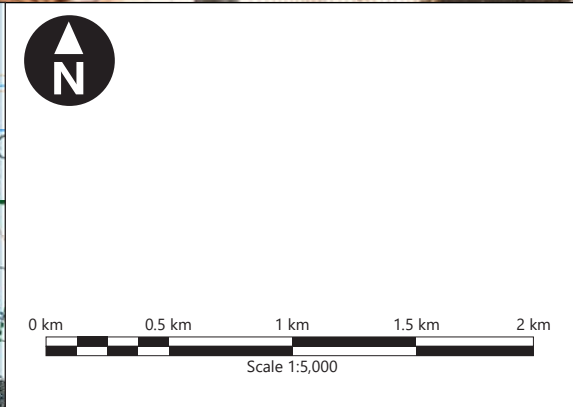
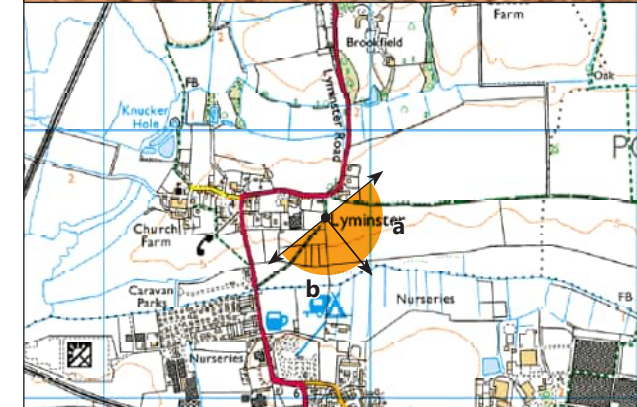
Photograph Parameters Viewpoint WS1 PRoW 2163, east of Lyminster:

Location grid reference:	E502 834, N104 696	Distance:	98m
GPS location accuracy:	+/- 3m	Camera:	Canon EOS 5D MK2
Horizontal field of view:	90° (cylindrical projection)	Lens:	50mm (Canon EF 50mm f/1.8)
Paper size:	841mm x 297mm (1/2 A1)	Camera height:	1.5m AGL
Correct printed image size:	820 x 250mm	Date and time:	21/07/2022 11:07

- Indicative locations of the onshore elements of the Proposed Development
- Indicative 40m wide cable corridor visible during construction
 - - - - - Indicative trenchless section of cable corridor (no construction works would be visible)
 - Indicative trenchless crossing, construction compound
 - Limits of deviation for proposed trenchless crossing, construction compound

Note: Figure produced to accord with the Landscape Institute's Technical Guidance Note 6/19: Visual Representation of Development Proposals.

100% Enlargement	Company: WSP	Rampion 2 Offshore Wind Farm
	Drawn By: BRYCC	Figure 18.74a Onshore Cable Corridor – Viewpoint WS1: PRoW 2163, east of Lyminster
	Chk/Aprvd: RYLOR	
	Drawn Date: 01/08/2024	Environmental Statement
TYPE 1 VISUALISATION	Status: FINAL	



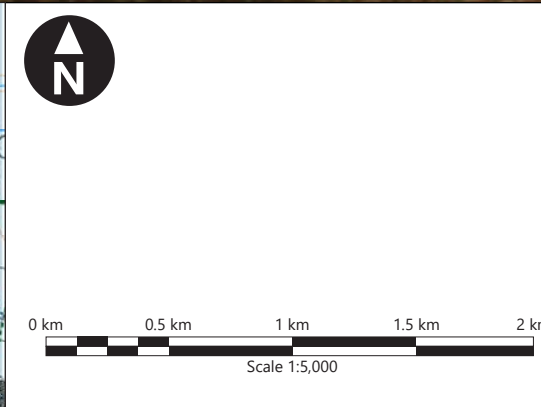
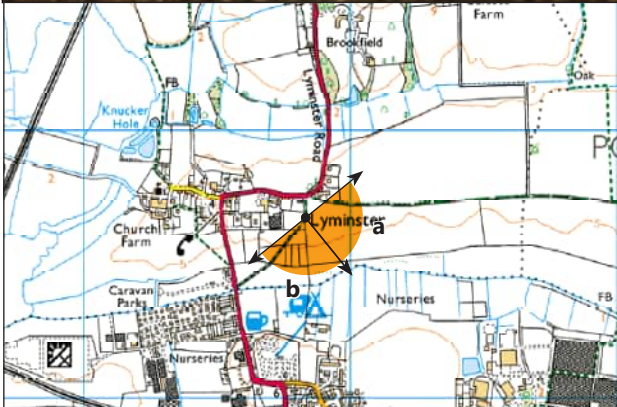
Photograph Parameters Viewpoint WS1 PRoW 2163, east of Lyminster:

Location grid reference:	E502 834, N104 696	Distance:	98m
GPS location accuracy:	+/- 3m	Camera:	Canon EOS 5D MK2
Horizontal field of view:	90° (cylindrical projection)	Lens:	50mm (Canon EF 50mm f/1.8)
Paper size:	841mm x 297mm (1/2 A1)	Camera height:	1.5m AGL
Correct printed image size:	820 x 250mm	Date and time:	21/07/2022 11:07

- Indicative locations of the onshore elements of the Proposed Development
- Indicative 40m wide cable corridor visible during construction
 - Indicative 40m wide cable corridor not visible during construction
 - Indicative trenchless section of cable corridor (no construction works would be visible)
 - Alternative indicative trenchless crossing, construction compound
 - Limits of deviation for proposed trenchless crossing, construction compound

100% Enlargement	<table border="0"> <tr> <td style="font-size: small;">Company:</td> <td>WSP</td> </tr> <tr> <td style="font-size: small;">Drawn By:</td> <td>BRYCC</td> </tr> <tr> <td style="font-size: small;">Chk/Aprvd:</td> <td>RYLOR</td> </tr> <tr> <td style="font-size: small;">Drawn Date:</td> <td>01/08/2024</td> </tr> <tr> <td style="font-size: small;">Status:</td> <td>FINAL</td> </tr> </table>	Company:	WSP	Drawn By:	BRYCC	Chk/Aprvd:	RYLOR	Drawn Date:	01/08/2024	Status:	FINAL	<p>Rampion 2 Offshore Wind Farm</p> <p>Figure 18.74b Onshore Cable Corridor – Viewpoint WS1: PRoW 2163, east of Lyminster</p> <p>Environmental Statement</p>
Company:	WSP											
Drawn By:	BRYCC											
Chk/Aprvd:	RYLOR											
Drawn Date:	01/08/2024											
Status:	FINAL											

Note: Figure produced to accord with the Landscape Institute's Technical Guidance Note 6/19: Visual Representation of Development Proposals.



Photograph Parameters Viewpoint WS1 PRoW 2163, east of Lyminster:

Location grid reference:	E502 834, N104 696	Distance:	98m
GPS location accuracy:	+/- 3m	Camera:	Canon EOS 5D MK2
Horizontal field of view:	90° (cylindrical projection)	Lens:	50mm (Canon EF 50mm f/1.8)
Paper size:	841mm x 297mm (1/2 A1)	Camera height:	1.5m AGL
Correct printed image size:	820 x 250mm	Date and time:	21/07/2022 11:07

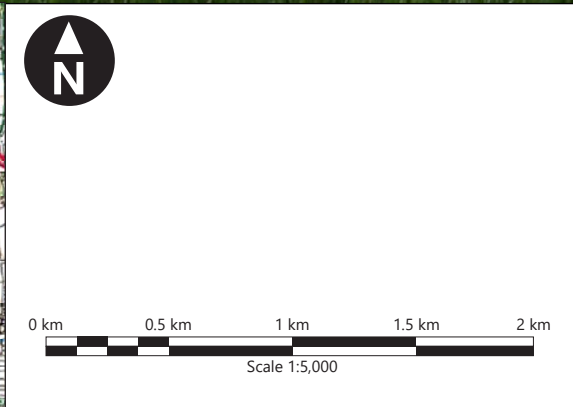
- Indicative locations of the onshore elements of the Proposed Development
- Indicative 40m wide cable corridor visible during construction
 - Indicative 40m wide cable corridor not visible during construction
 - Limits of deviation for proposed trenchless crossing, construction compound

100% Enlargement

Company:	WSP	Rampion 2 Offshore Wind Farm
Drawn By:	BRYCC	Figure 18.74c
Chk/Prvd:	RYLOR	Onshore Cable Corridor – Viewpoint WS1: PRoW 2163, east of Lyminster
Drawn Date:	01/08/2024	Environmental Statement
Status:	FINAL	

TYPE 1 VISUALISATION

Note: Figure produced to accord with the Landscape Institute's Technical Guidance Note 6/19: Visual Representation of Development Proposals.



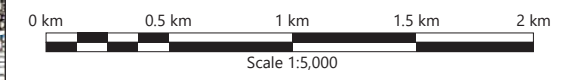
Photograph Parameters Viewpoint WS3 PRoW 2199 east of The Vinery:

Location grid reference:	E505 632, N105 367	Distance:	98m
GPS location accuracy:	+/- 3m	Camera:	Canon EOS 5D MK2
Horizontal field of view:	90° (cylindrical projection)	Lens:	50mm (Canon EF 50mm f/1.8)
Paper size:	841mm x 297mm (1/2 A1)	Camera height:	1.5m AGL
Correct printed image size:	820 x 250mm	Date and time:	05/04/2023 13:05

- Indicative locations of the onshore elements of the Proposed Development
- Indicative 40m wide cable corridor visible during construction
 - Indicative 40m wide cable corridor not visible during construction
 - Indicative 40m wide cable corridor not visible during construction
 - Indicative trenchless crossing, construction compound (Not visible)
 - Limits of deviation for proposed trenchless crossing, construction compound

Note: Figure produced to accord with the Landscape Institute's Technical Guidance Note 6/19: Visual Representation of Development Proposals.

100% Enlargement	Company: WSP	Rampion 2 Offshore Wind Farm
	Drawn By: BRYCC	Figure 18.75a Onshore Cable Corridor – Viewpoint WS3: PRoW 2199 east of The Vinery
	Chk/Aprvd: RYLOR	
	Drawn Date: 01/08/2024	Environmental Statement
TYPE 1 VISUALISATION	Status: FINAL	



Photograph Parameters Viewpoint WS3 PRoW 2199 east of The Vinery:

Location grid reference:	E505 632, N105 367	Distance:	98m
GPS location accuracy:	+/- 3m	Camera:	Canon EOS 5D MK2
Horizontal field of view:	90° (cylindrical projection)	Lens:	50mm (Canon EF 50mm f/1.8)
Paper size:	841mm x 297mm (1/2 A1)	Camera height:	1.5m AGL
Correct printed image size:	820 x 250mm	Date and time:	05/04/2023 13:05

- Indicative locations of the onshore elements of the Proposed Development
- Indicative 40m wide cable corridor visible during construction
 - Indicative 40m wide cable corridor not visible during construction
 - Indicative 40m wide cable corridor not visible during construction
 - Alternative indicative trenchless crossing, construction compound (Not visible)
 - Limits of deviation for proposed trenchless crossing, construction compound

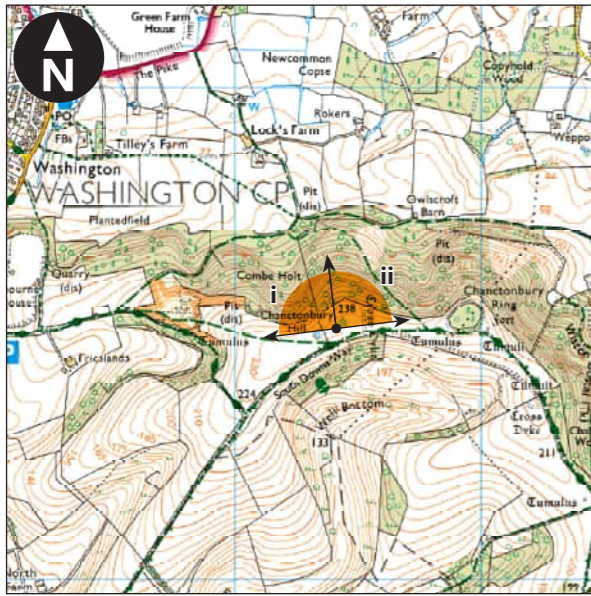
100% Enlargement

Note: Figure produced to accord with the Landscape Institute's Technical Guidance Note 6/19: Visual Representation of Development Proposals.

TYPE 1 VISUALISATION


Company:	WSP	Rampion 2 Offshore Wind Farm
Drawn By:	BRYCC	Figure 18.75b Onshore Cable Corridor – Viewpoint WS3: PRoW 2199 east of The Vinery
Chk/Aprvd:	RYLOR	
Drawn Date:	01/08/2024	Environmental Statement
Status:	FINAL	





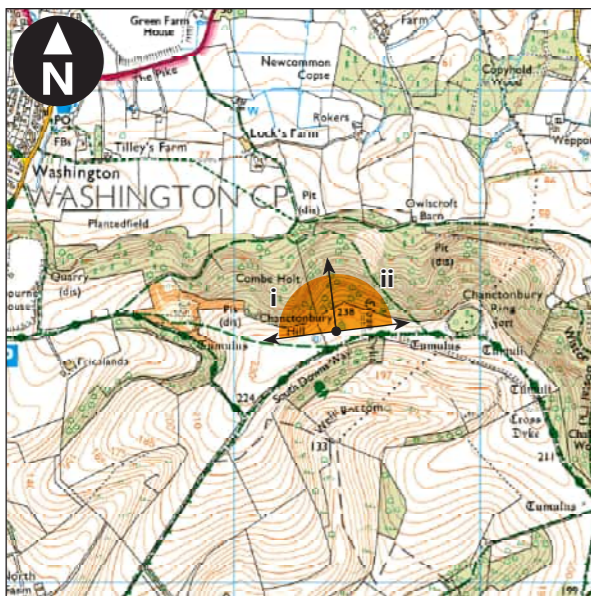
Viewpoint I(i) - Chanctonbury Hill

Distance: 1,202m




Grid Ref: E513 431, N112 055

Date of Photography: 15/10/2020 @ 15:15



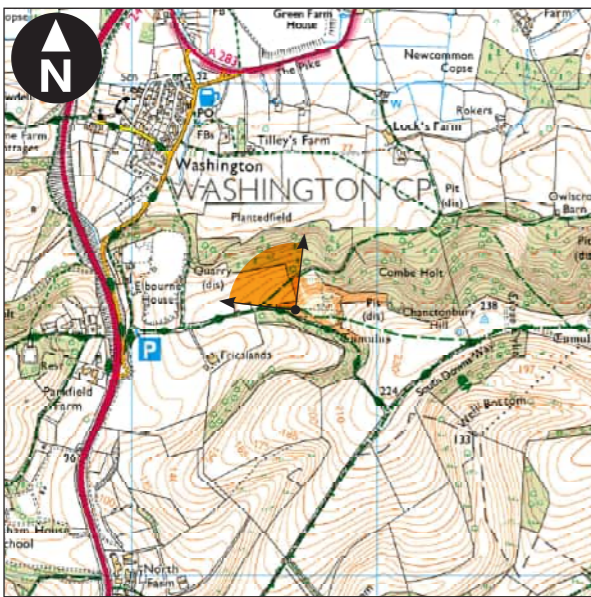
Viewpoint I(ii) - Chanctonbury Hill

Distance: 1,202m



Grid Ref: E513 431, N112 055

Date of Photography: 15/10/2020 @ 15:15



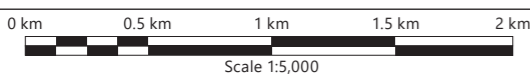
Viewpoint Ia - Chanctonbury Ring / Hill

Distance: 962m



Grid Ref: E512 607, N112 094

Date of Photography: 15/10/2020 @ 14:55



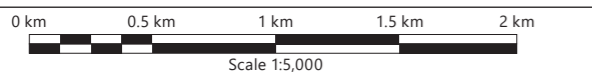
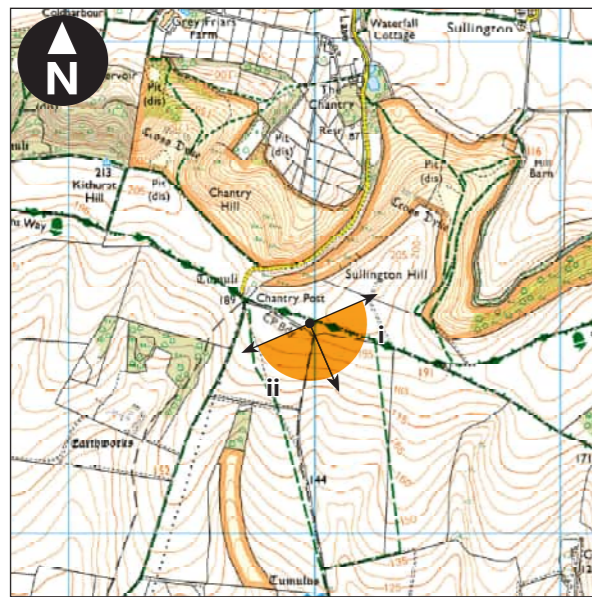

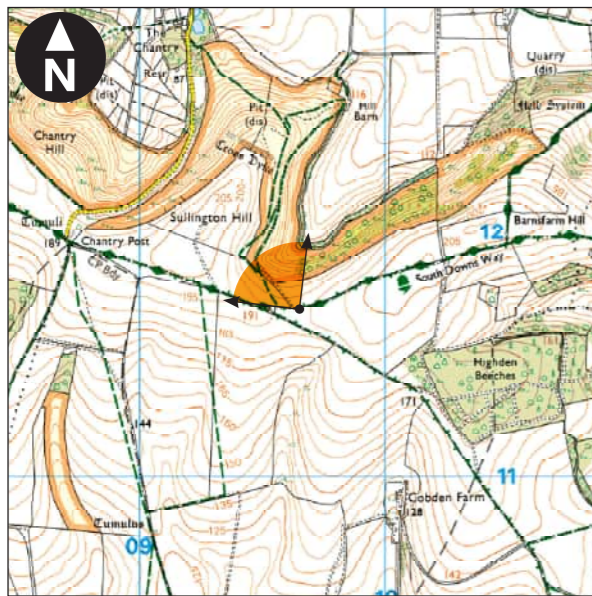
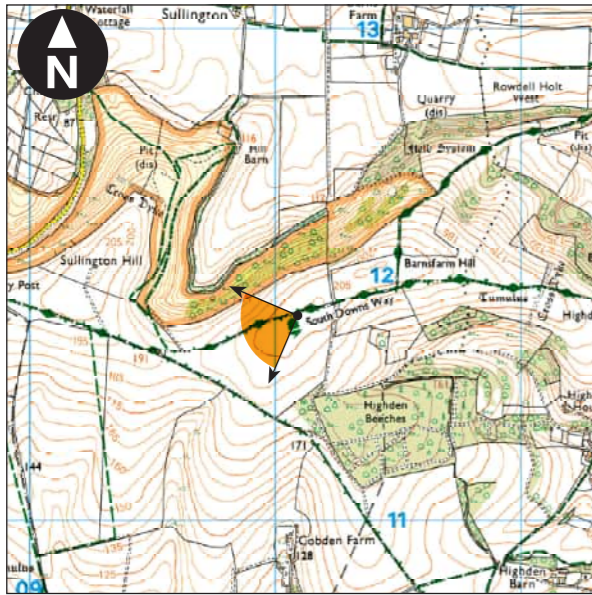
- Indicative locations of the onshore elements of the Proposed Development
- / Indicative 40m wide cable corridor visible during construction
 - / Indicative trenchless section of cable corridor (no construction works would be visible)
 - / Limits of deviation for proposed trenchless crossing, construction compound
 - / Indicative trenchless crossing, construction compound / (Not visible)
 - / Alternative indicative trenchless crossing, construction compound / (Not visible)
 - / Indicative, maximum vertical and horizontal extent of site compound

Company: WSP
 Drawn By: BRYCC
 Chk/Aprvd: RYLOR
 Drawn Date: 01/02/2024
 Status: FINAL

Figure 18.76a
South Downs Way: Sequential Assessment

Rampion 2 Offshore Wind Farm
 Environmental Statement



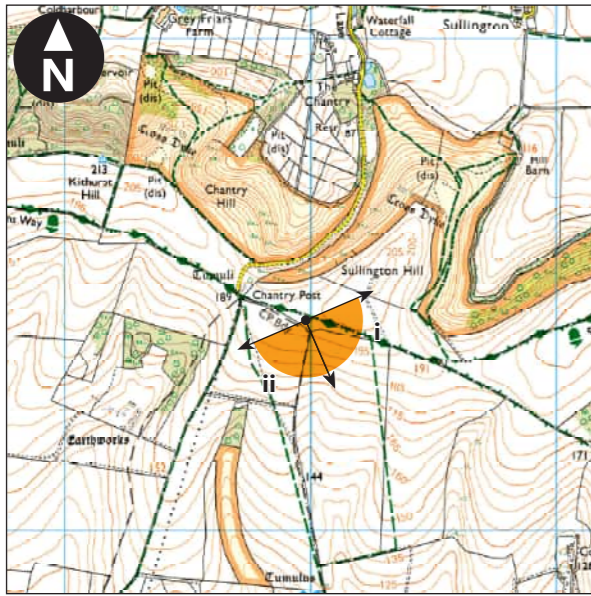


- Indicative locations of the onshore elements of the Proposed Development
- / Indicative 40m wide cable corridor visible during construction
 - Indicative trenchless section of cable corridor (no construction works would be visible)
 - Limits of deviation for proposed trenchless crossing, construction compound
 - / Indicative trenchless crossing, construction compound / (Not visible)
 - / Alternative indicative trenchless crossing, construction compound / (Not visible)
 - Indicative, maximum vertical and horizontal extent of site compound

Company:
WSP
Drawn By:
BRYCC
Chk/Aprvd:
RYLOR
Drawn Date:
01/02/2024
Status:
FINAL

Figure 18.76b
South Downs Way: Sequential Assessment

Rampion 2 Offshore Wind Farm
Environmental Statement



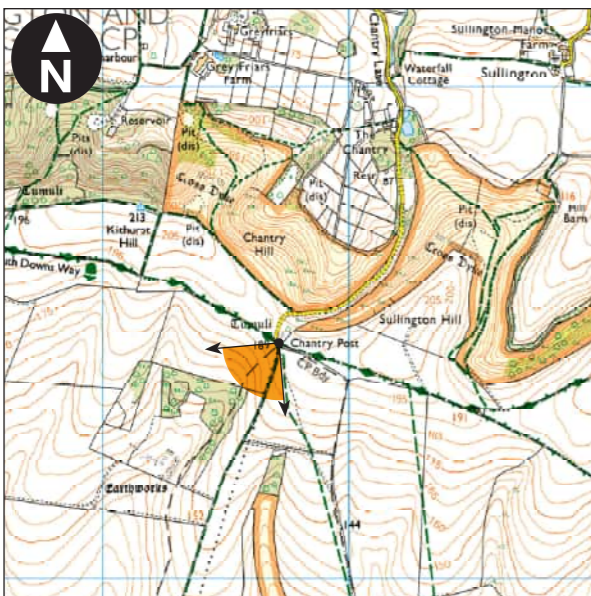
Viewpoint LD2(ii) - PRoW 2092, east of Chantry Post

Distance: 113m



Grid Ref: E509 010, N111 860

Photography Date: 04/04/2023 @ 10:39



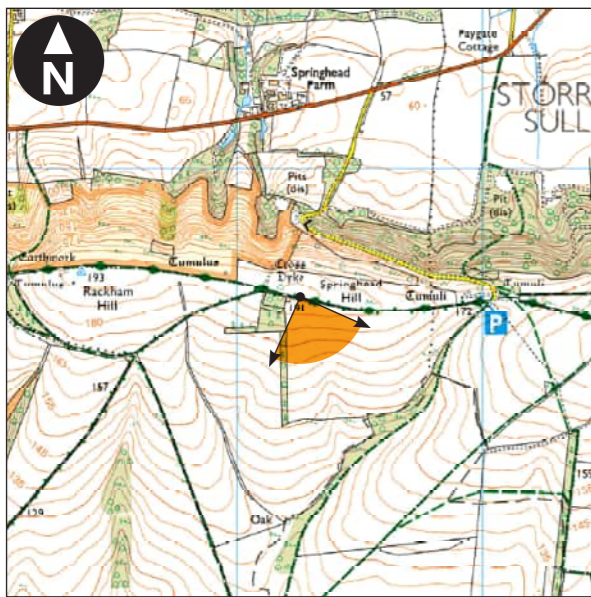
Viewpoint G - Chantry Hill

Distance: 928m



Grid Ref: E508 706, N111 942

Photography Date: 17/01/2021 @ 10:15



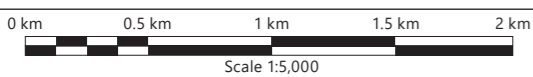
Viewpoint G3 - Springhead Hill

Distance: 2,013m



Grid Ref: E506 278, N112 470

Date of Photography: 14/01/2021 @ 14:05



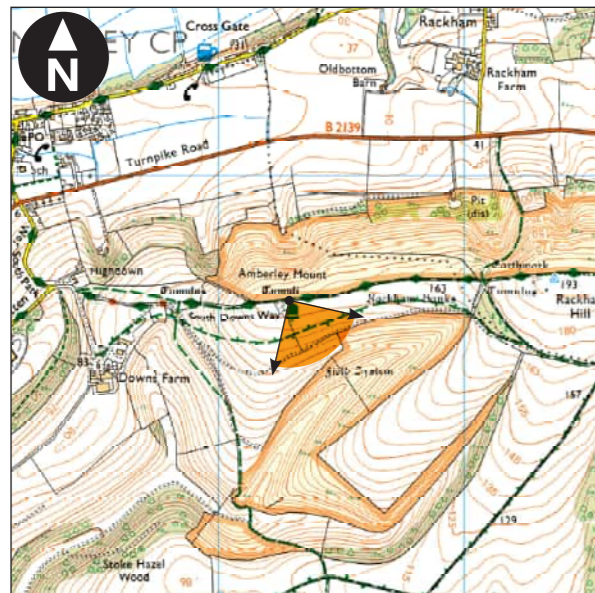
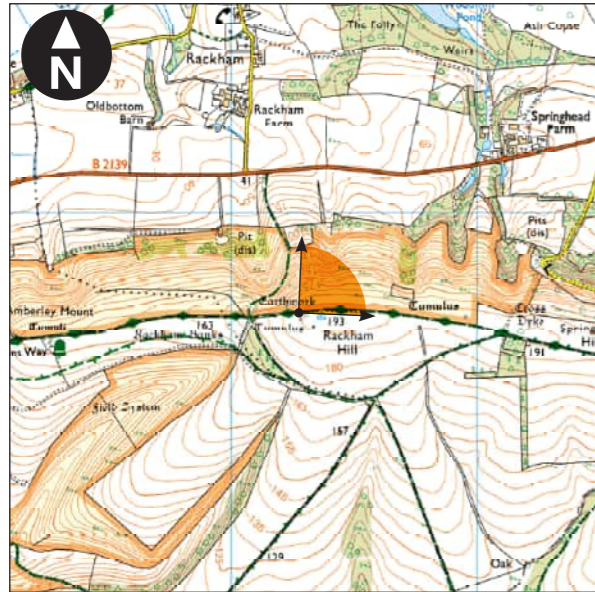
- Indicative locations of the onshore elements of the Proposed Development
- / Indicative 40m wide cable corridor visible during construction
 - / Indicative trenchless section of cable corridor (no construction works would be visible)
 - / Limits of deviation for proposed trenchless crossing, construction compound
 - / Indicative trenchless crossing, construction compound / (Not visible)
 - / Alternative indicative trenchless crossing, construction compound / (Not visible)
 - / Indicative, maximum vertical and horizontal extent of site compound

Company: WSP
 Drawn By: BRYCC
 Chk/Aprvd: RYLOR
 Drawn Date: 01/02/2024
 Status: FINAL

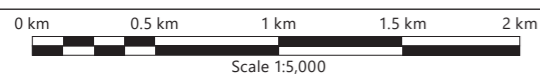
Figure 18.76c
South Downs Way: Sequential Assessment

Rampion 2 Offshore Wind Farm
 Environmental Statement





Seq 42285-WOOD-PE-ON-FG-OL-0066.indd



- Indicative locations of the onshore elements of the Proposed Development
- / Indicative 40m wide cable corridor visible during construction
 - / Indicative trenchless section of cable corridor (no construction works would be visible)
 - Limits of deviation for proposed trenchless crossing, construction compound
 - / Indicative trenchless crossing, construction compound / (Not visible)
 - / Alternative indicative trenchless crossing, construction compound / (Not visible)
 - / Indicative, maximum vertical and horizontal extent of site compound

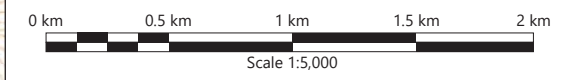
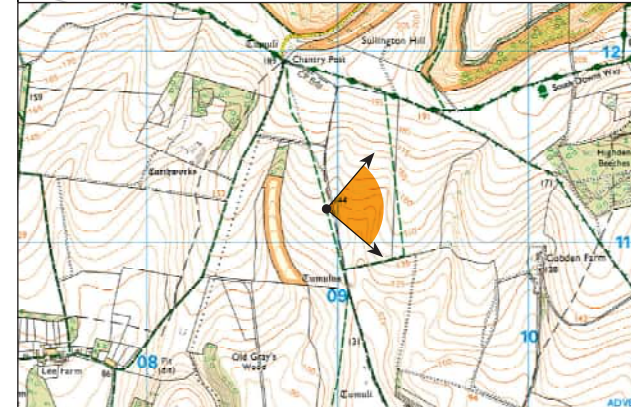
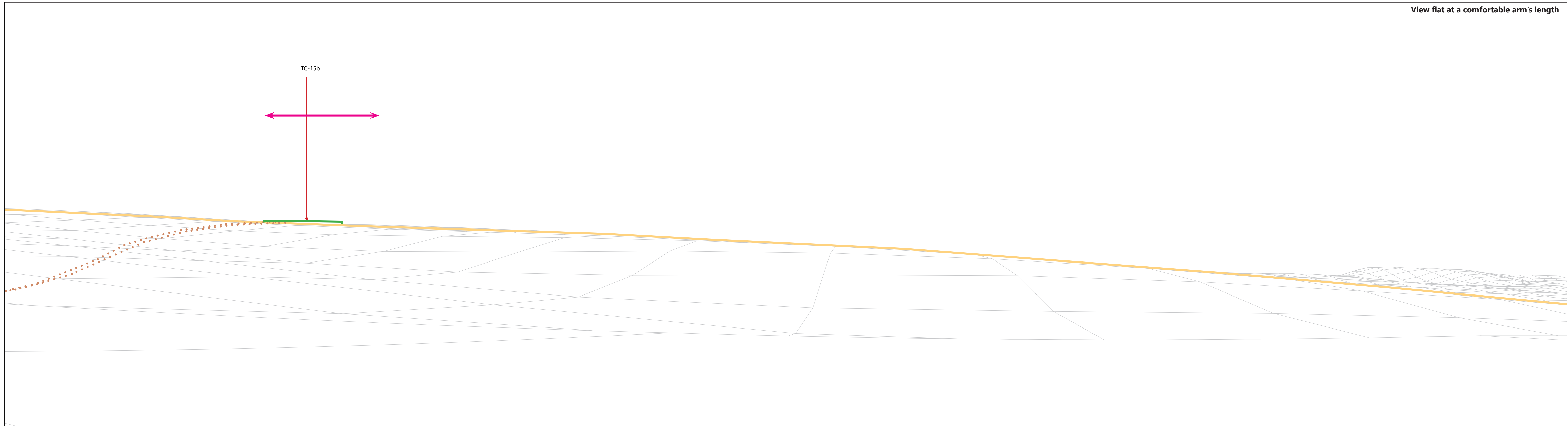
Company:
WSP
Drawn By:
BRYCC
Chk/Aprvd:
RYLOR
Drawn Date:
01/03/2024
Status:
FINAL

Figure 18.76d
South Downs Way: Sequential Assessment

Rampion 2 Offshore Wind Farm

Environmental Statement






Photograph Parameters Viewpoint Z1:

Location grid reference: E508 945, N111 089
 GPS location accuracy: +/- 3m
 Horizontal field of view: 90° (cylindrical projection)
 Paper size: 841mm x 297mm (1/2 A1)
 Correct printed image size: 820 x 250mm
 Distance: 389m

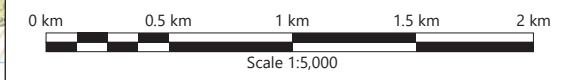
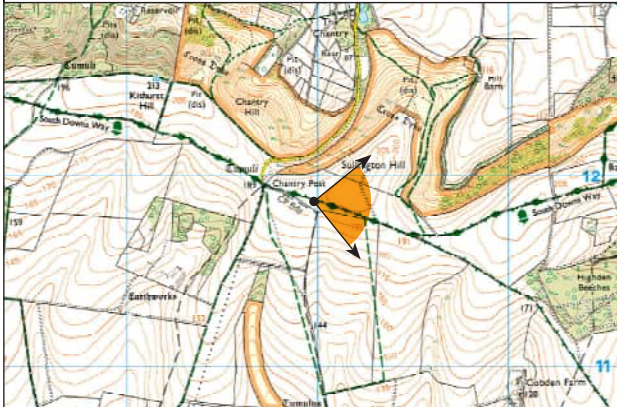

Note: Figure produced to accord with the Landscape Institute's Technical Guidance Note 6/19: Visual Representation of Development Proposals.

- Indicative locations of the onshore elements of the Proposed Development
- Indicative 40m wide cable corridor visible during construction
- Indicative trenchless section of cable corridor (no construction works would be visible) not visible due to terrain
- Alternative indicative trenchless crossing, construction compound
- Limits of deviation for proposed trenchless crossing, construction compound

100% Enlargement

Company: WSP	Rampion 2 Offshore Wind Farm
Drawn By: BRYCC	Figure 18.77a Onshore Cable Corridor – 1a 3D Wireline between Viewpoint G and LD1 Viewpoint Z1
Chk/Aprvd: RYLOR	
Drawn Date: 30/07/2024	Environmental Statement
Status: FINAL	

TYPE 1 VISUALISATION



Photograph Parameters Viewpoint Z2:

Location grid reference: E509 002, N111 869
 GPS location accuracy: +/- 3m
 Horizontal field of view: 90° (cylindrical projection)
 Paper size: 841mm x 297mm (1/2 A1)
 Correct printed image size: 820 x 250mm
 Distance: 125m

Note: Figure produced to accord with the Landscape Institute's Technical Guidance Note 6/19: Visual Representation of Development Proposals.

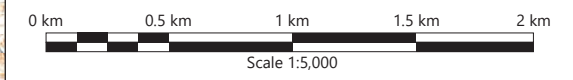
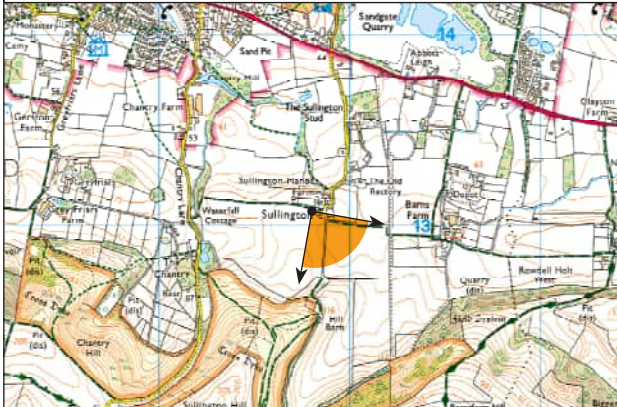
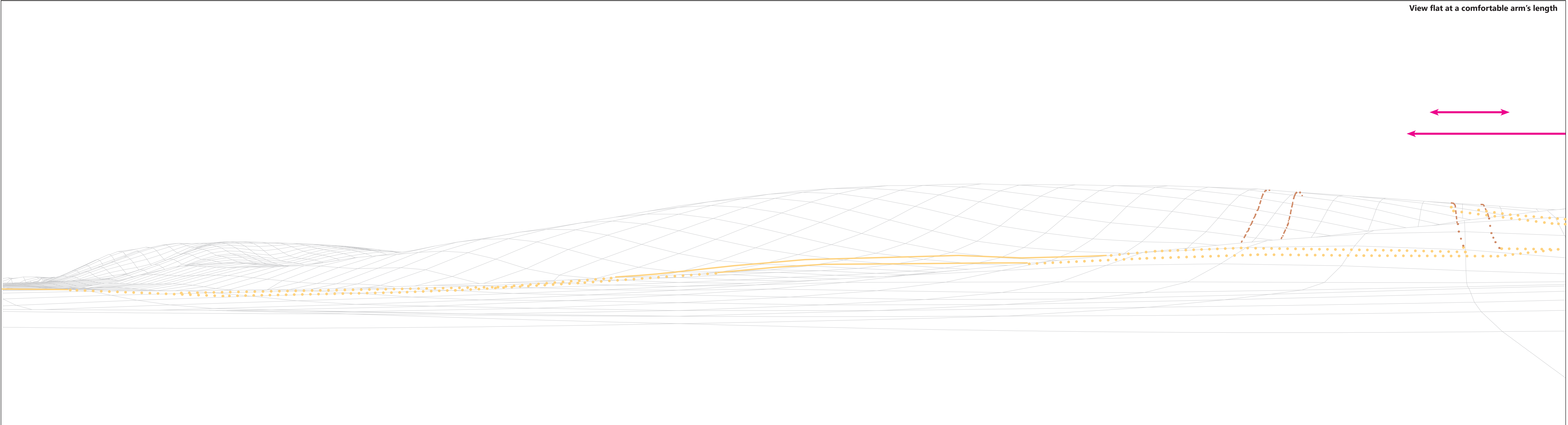
- Indicative locations of the onshore elements of the Proposed Development
- Indicative 40m wide cable corridor visible during construction
- - - - - Indicative 40m wide cable corridor not visible due to terrain
- - - - - Indicative trenchless section of cable corridor (no construction works would be visible) not visible due to terrain
- Alternative indicative trenchless crossing, construction compound
- Limits of deviation for proposed trenchless crossing, construction compound

100% Enlargement

Company: WSP	Rampion 2 Offshore Wind Farm
Drawn By: BRYCC	Figure 18.77b Onshore Cable Corridor – 1a 3D Wireline between Viewpoint G and LD2 Viewpoint Z2
Chk/Aprvd: RYLOR	
Drawn Date: 30/07/2024	Environmental Statement
Status: FINAL	

TYPE 1 VISUALISATION





Photograph Parameters Viewpoint Z3:
 Location grid reference: E509 802, N113 098
 GPS location accuracy: +/- 3m
 Horizontal field of view: 90° (cylindrical projection)
 Paper size: 841mm x 297mm (1/2 A1)
 Correct printed image size: 820 x 250mm
 Distance: 817m

Note: Figure produced to accord with the Landscape Institute's Technical Guidance Note 6/19: Visual Representation of Development Proposals.

- Indicative locations of the onshore elements of the Proposed Development
- Indicative 40m wide cable corridor visible during construction
 - Indicative 40m wide cable corridor not visible due to terrain
 - - - - - Indicative trenchless section of cable corridor (no construction works would be visible)
 - Indicative trenchless section of cable corridor (no construction works would be visible) not visible due to terrain
 - Limits of deviation for proposed trenchless crossing, construction compound

100% Enlargement

Company:	WSP
Drawn By:	BRYCC
Chk/Aprvd:	RYLOR
Drawn Date:	30/07/2024
Status:	FINAL

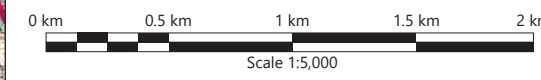

Rampion 2 Offshore Wind Farm

Figure 18.77c
 Onshore Cable Corridor – 2a 3D Wireline
 on PRoW near Sullington
 Viewpoint Z3

Environmental Statement

TYPE 1 VISUALISATION





Photograph Parameters Viewpoint Z4:

Location grid reference: E510 191, N112 958
 GPS location accuracy: +/- 3m
 Horizontal field of view: 90° (cylindrical projection)
 Paper size: 841mm x 297mm (1/2 A1)
 Correct printed image size: 820 x 250mm
 Distance: 414m

Note: Figure produced to accord with the Landscape Institute's Technical Guidance Note 6/19: Visual Representation of Development Proposals.

- Indicative locations of the onshore elements of the Proposed Development
- Indicative 40m wide cable corridor visible during construction
- Indicative 40m wide cable corridor not visible due to terrain
- - - - - Indicative trenchless section of cable corridor (no construction works would be visible)
- Indicative trenchless crossing, construction compound
- <— — — — —> Limits of deviation for proposed trenchless crossing, construction compound

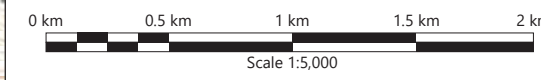
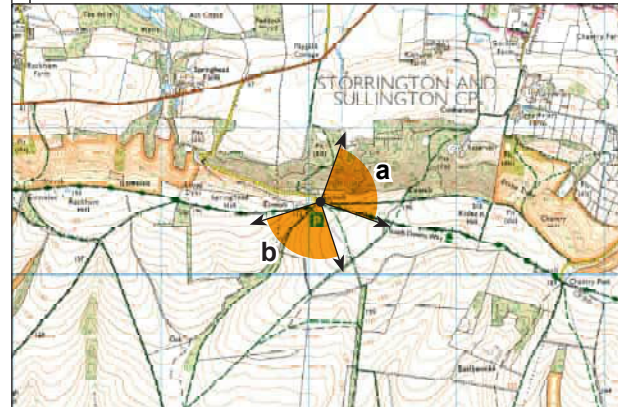
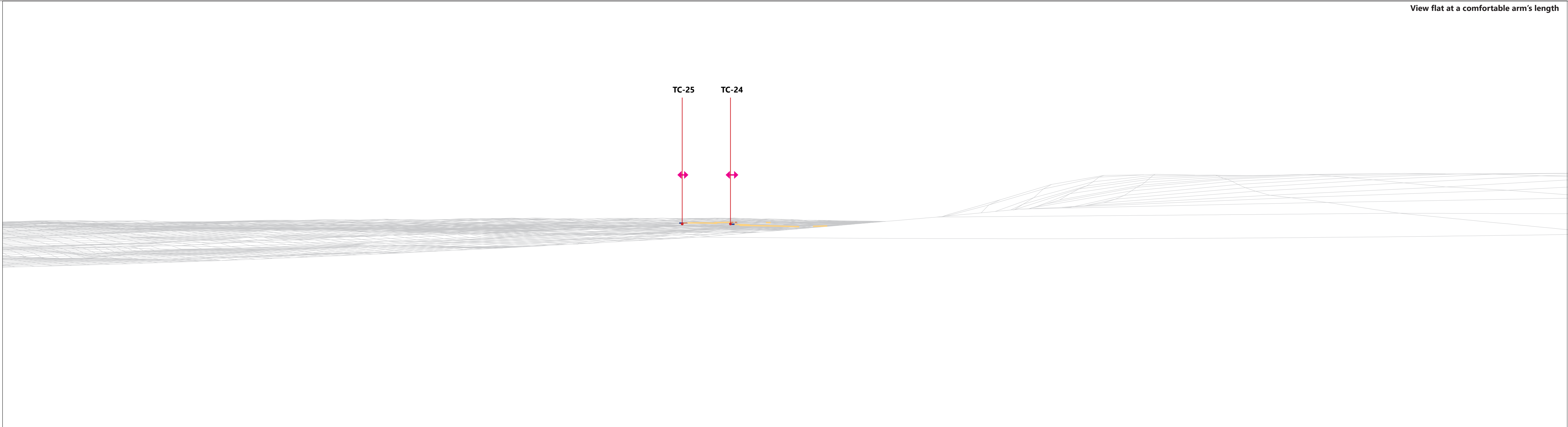
100% Enlargement

TYPE 1 VISUALISATION

Company:	WSP
Drawn By:	BRYCC
Chk/Aprvd:	RYLOR
Drawn Date:	30/07/2024
Status:	FINAL

Rampion 2 Offshore Wind Farm
Figure 18.77d
Onshore Cable Corridor – 2b 3D Wireline on PRow between Sullington and Barn Farm
Viewpoint Z4
 Environmental Statement





Photograph Parameters Viewpoint Z5a:

Location grid reference: E507 005, N112 473
 GPS location accuracy: +/- 3m
 Horizontal field of view: 90° (cylindrical projection)
 Paper size: 841mm x 297mm (1/2 A1)
 Correct printed image size: 820 x 250mm
 Distance: 3,527m

Note: Figure produced to accord with the Landscape Institute's Technical Guidance Note 6/19: Visual Representation of Development Proposals.

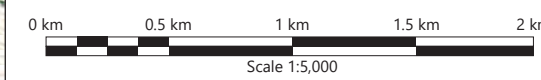
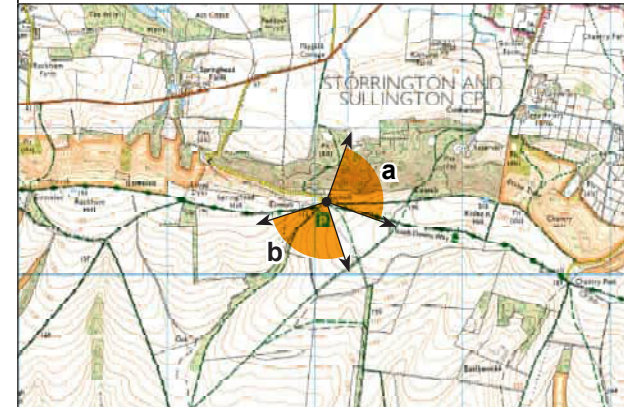

- Indicative locations of the onshore elements of the Proposed Development
- Indicative 40m wide cable corridor visible during construction
- Indicative 40m wide cable corridor not visible during construction
- Indicative trenchless crossing, construction compound
- Limits of deviation for proposed trenchless crossing, construction compound

100% Enlargement

Company: WSP	Rampion 2 Offshore Wind Farm
Drawn By: BRYCC	Figure 18.77e(i) 3D Wireline on South Downs Way Viewpoint Z5a
Chk/Aprvd: RYLOR	
Drawn Date: 18/06/2024	Environmental Statement
Status: FINAL	

TYPE 1 VISUALISATION





Photograph Parameters Viewpoint Z5b:

Location grid reference: E507 005, N112 473
 GPS location accuracy: +/- 3m
 Horizontal field of view: 90° (cylindrical projection)
 Paper size: 841mm x 297mm (1/2 A1)
 Correct printed image size: 820 x 250mm
 Distance: 7,158m

Note: Figure produced to accord with the Landscape Institute's Technical Guidance Note 6/19: Visual Representation of Development Proposals.

- Indicative locations of the onshore elements of the Proposed Development
- Indicative 40m wide cable corridor visible during construction
- - - Indicative 40m wide cable corridor not visible during construction
- Indicative trenchless crossing, construction compound
- Alternative indicative trenchless crossing, construction compound
- Limits of deviation for proposed trenchless crossing, construction compound
- Indicative, horizontal and vertical extent of majority of compound which will be up to 7m in height

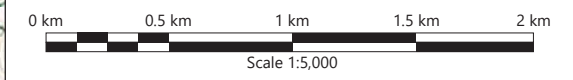
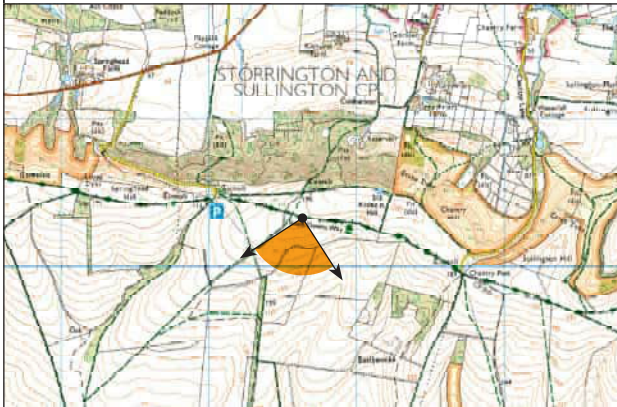

100% Enlargement

TYPE 1 VISUALISATION

Company: WSP	Rampion 2 Offshore Wind Farm
Drawn By: BRYCC	
Chk/Aprvd: RYLOR	Figure 18.77e(ii) 3D Wireline on South Downs Way Viewpoint Z5b
Drawn Date: 18/06/2024	
Status: FINAL	

Environmental Statement





Photograph Parameters Viewpoint Z6:

Location grid reference: E507 643, N112 335
 GPS location accuracy: +/- 3m
 Horizontal field of view: 90° (cylindrical projection)
 Paper size: 841mm x 297mm (1/2 A1)
 Correct printed image size: 820 x 250mm
 Distance: 3,585m

Note: Figure produced to accord with the Landscape Institute's Technical Guidance Note 6/19: Visual Representation of Development Proposals.

- Indicative locations of the onshore elements of the Proposed Development
- Indicative 40m wide cable corridor visible during construction
- Indicative 40m wide cable corridor not visible during construction
- Indicative trenchless crossing, construction compound
- Alternative indicative trenchless crossing, construction compound
- Limits of deviation for proposed trenchless crossing, construction compound
- Indicative, horizontal and vertical extent of majority of compound which will be up to 7m in height

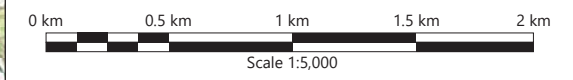
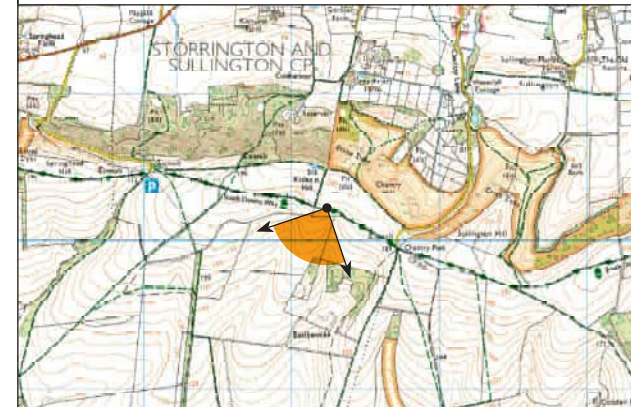

100% Enlargement

TYPE 1 VISUALISATION

Company: WSP	Rampion 2 Offshore Wind Farm
Drawn By: BRYCC	
Chk/Aprvd: RYLOR	Figure 18.77f 3D Wireline on South Downs Way Viewpoint Z6
Drawn Date: 18/06/2024	
Status: FINAL	

Environmental Statement





Photograph Parameters Viewpoint Z7:

Location grid reference: E508 197, N112 230
 GPS location accuracy: +/- 3m
 Horizontal field of view: 90° (cylindrical projection)
 Paper size: 841mm x 297mm (1/2 A1)
 Correct printed image size: 820 x 250mm
 Distance: 3,527m

Note: Figure produced to accord with the Landscape Institute's Technical Guidance Note 6/19: Visual Representation of Development Proposals.

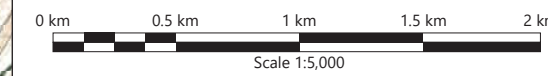
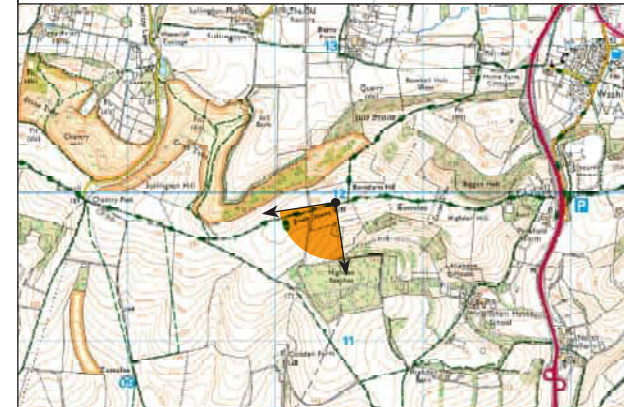

- Indicative locations of the onshore elements of the Proposed Development
- Indicative 40m wide cable corridor visible during construction
- - - - Indicative 40m wide cable corridor not visible during construction
- Indicative trenchless crossing, construction compound
- Alternative indicative trenchless crossing, construction compound
- Limits of deviation for proposed trenchless crossing, construction compound
- Indicative, horizontal and vertical extent of majority of compound which will be up to 7m in height

100% Enlargement

Company: WSP	Rampion 2 Offshore Wind Farm
Drawn By: BRYCC	Figure 18.77g 3D Wireline on South Downs Way Viewpoint Z7
Chk/Aprvd: RYLOR	
Drawn Date: 18/06/2024	Environmental Statement
Status: FINAL	

TYPE 1 VISUALISATION





Photograph Parameters Viewpoint Z8:

Location grid reference: E510 449, N111 944
 GPS location accuracy: +/- 3m
 Horizontal field of view: 90° (cylindrical projection)
 Paper size: 841mm x 297mm (1/2 A1)
 Correct printed image size: 820 x 250mm
 Distance: 1,324m

Note: Figure produced to accord with the Landscape Institute's Technical Guidance Note 6/19: Visual Representation of Development Proposals.

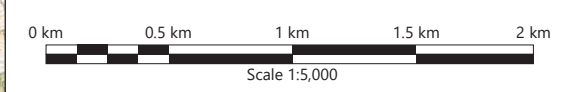
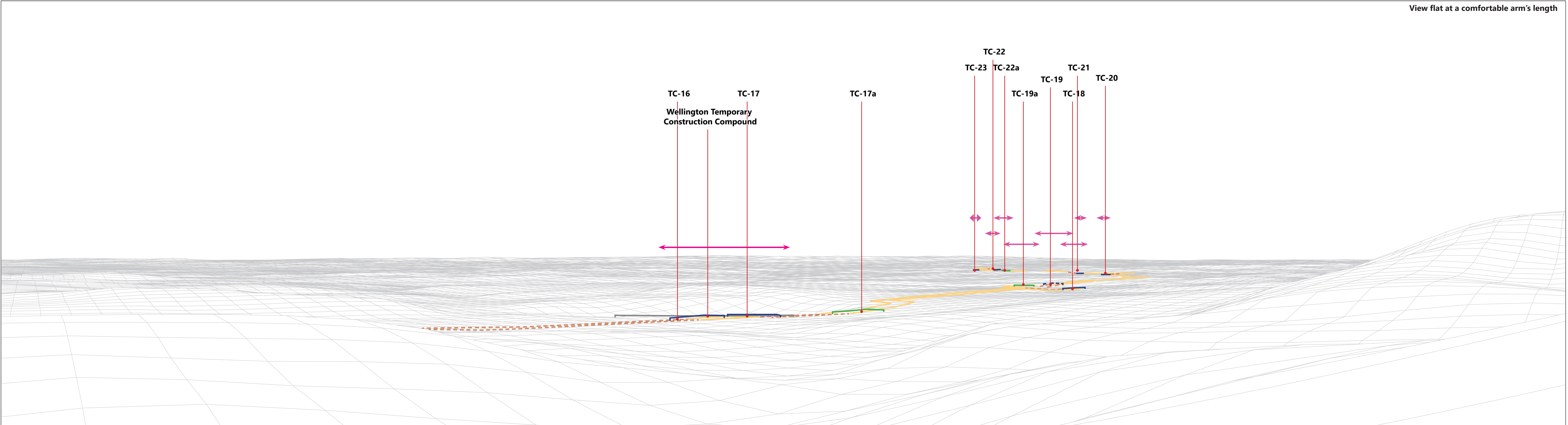
- Indicative locations of the onshore elements of the Proposed Development
- Indicative 40m wide cable corridor visible during construction
- Indicative 40m wide cable corridor not visible during construction
- Indicative trenchless crossing, construction compound
- Alternative indicative trenchless crossing, construction compound
- Limits of deviation for proposed trenchless crossing, construction compound
- Indicative, horizontal and vertical extent of majority of compound which will be up to 7m in height

100% Enlargement

TYPE 1 VISUALISATION

Company: WSP	Rampion 2 Offshore Wind Farm
Drawn By: BRYCC	Figure 18.77h 3D Wireline on South Downs Way Viewpoint Z8
Chk/Aprvd: RYLOR	
Drawn Date: 18/06/2024	Environmental Statement
Status: FINAL	





Photograph Parameters Viewpoint Z9:

Location grid reference: E510 870, N111 963
 GPS location accuracy: +/- 3m
 Horizontal field of view: 90° (cylindrical projection)
 Paper size: 841mm x 297mm (1/2 A1)
 Correct printed image size: 820 x 250mm
 Distance: 1,688m

Note: Figure produced to accord with the Landscape Institute's Technical Guidance Note 6/19: Visual Representation of Development Proposals.

- Indicative locations of the onshore elements of the Proposed Development
- Indicative 40m wide cable corridor visible during construction
- - - - Indicative 40m wide cable corridor not visible during construction
- Indicative trenchless crossing, construction compound
- Alternative indicative trenchless crossing, construction compound
- Limits of deviation for proposed trenchless crossing, construction compound
- Indicative, horizontal and vertical extent of majority of compound which will be up to 7m in height

100% Enlargement

Company:	WSP
Drawn By:	BRYCC
Chk/Aprvd:	RYLOR
Drawn Date:	18/06/2024
Status:	FINAL

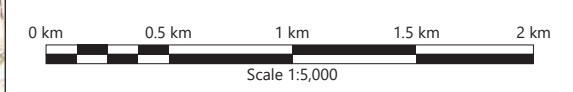
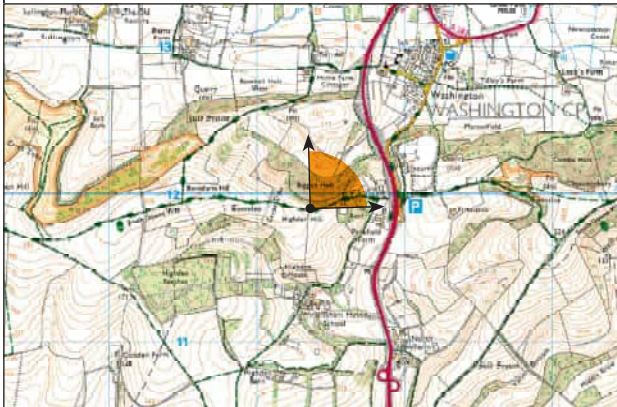
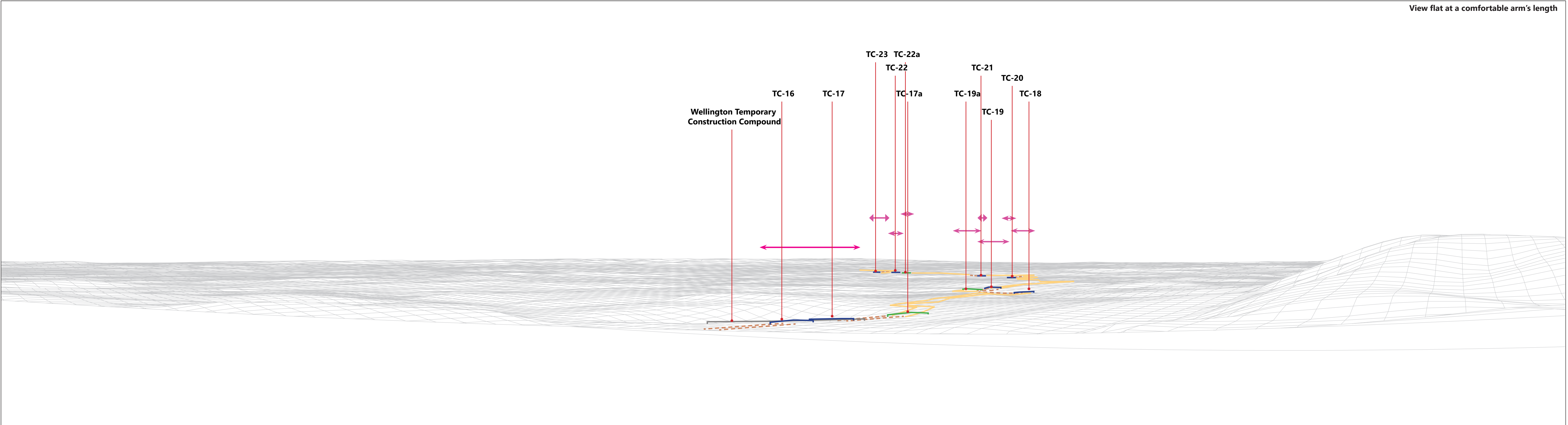
Rampion 2 Offshore Wind Farm

Figure 18.77i
 3D Wireline on South Downs Way
 Viewpoint Z9

Environmental Statement

TYPE 1 VISUALISATION





Photograph Parameters Viewpoint Z10

Location grid reference: E511 378, N111 904
 GPS location accuracy: +/- 3m
 Horizontal field of view: 90° (cylindrical projection)
 Paper size: 841mm x 297mm (1/2 A1)
 Correct printed image size: 820 x 250mm
 Distance: 1,324m

Note: Figure produced to accord with the Landscape Institute's Technical Guidance Note 6/19: Visual Representation of Development Proposals.

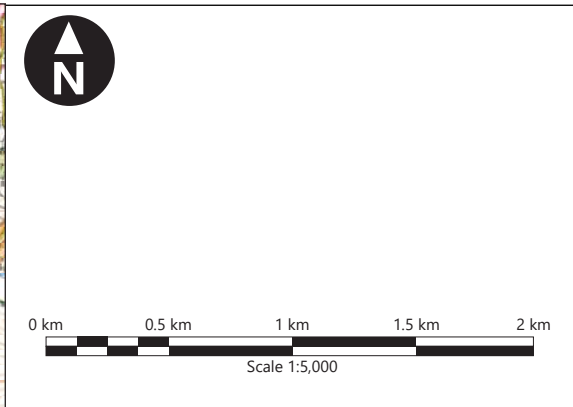
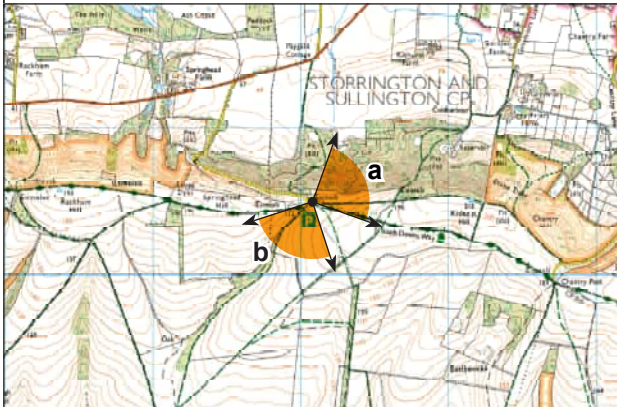
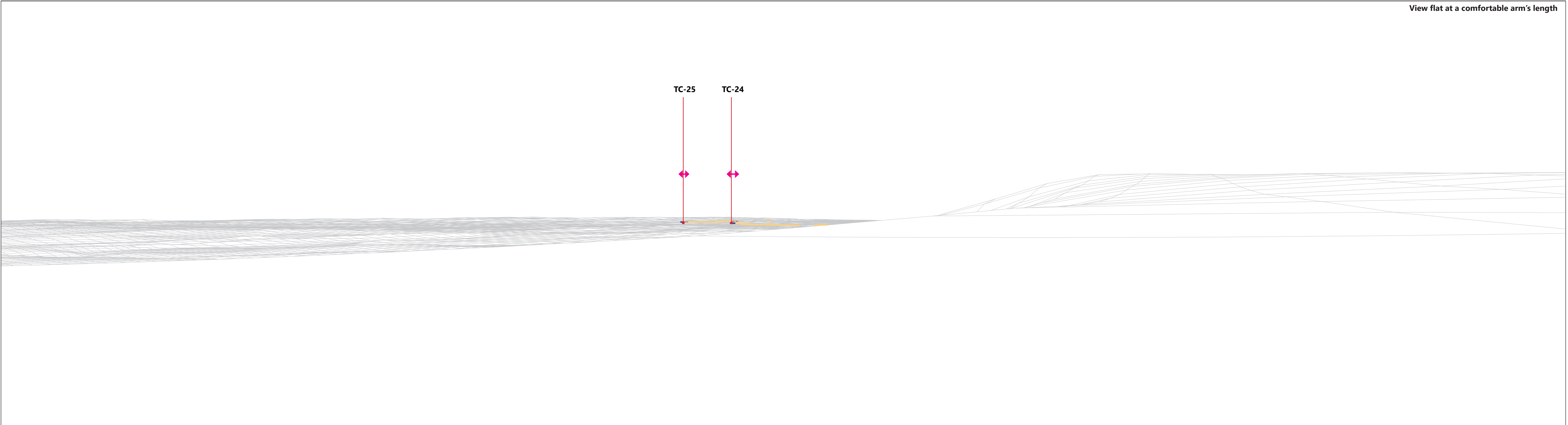
- Indicative locations of the onshore elements of the Proposed Development
- Indicative 40m wide cable corridor visible during construction
- - - - Indicative 40m wide cable corridor not visible during construction
- Indicative trenchless crossing, construction compound
- Alternative indicative trenchless crossing, construction compound
- Limits of deviation for proposed trenchless crossing, construction compound
- Indicative, horizontal and vertical extent of majority of compound which will be up to 7m in height

100% Enlargement

Company: WSP	Rampion 2 Offshore Wind Farm
Drawn By: BRYCC	Figure 18.77j 3D Wireline on South Downs Way Viewpoint Z10
Chk/Aprvd: RYLOR	
Drawn Date: 18/06/2024	Environmental Statement
Status: FINAL	

TYPE 1 VISUALISATION





Photograph Parameters Viewpoint Z5a:
 Location grid reference: E507 005, N112 473
 GPS location accuracy: +/- 3m
 Horizontal field of view: 90° (cylindrical projection)
 Paper size: 841mm x 297mm (1/2 A1)
 Correct printed image size: 820 x 250mm
 Distance: 3,527m

Note: Figure produced to accord with the Landscape Institute's Technical Guidance Note 6/19: Visual Representation of Development Proposals.

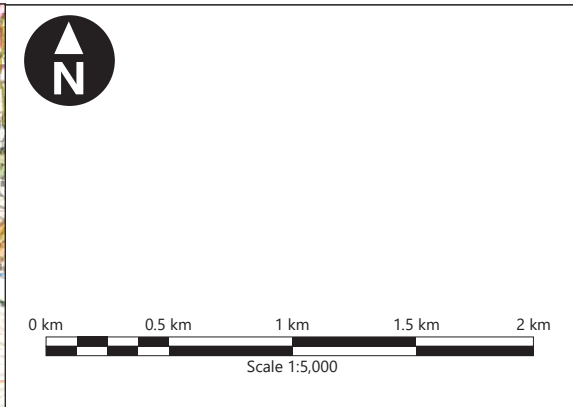
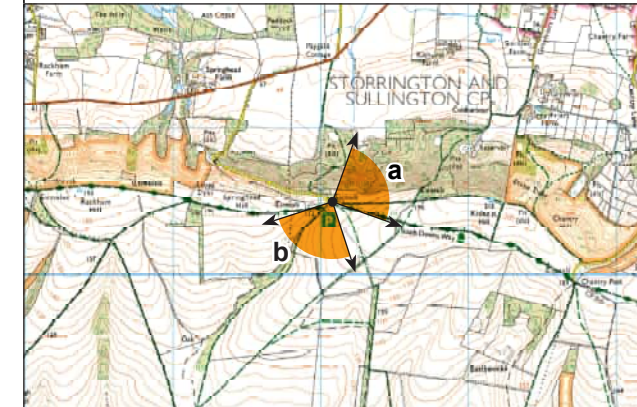
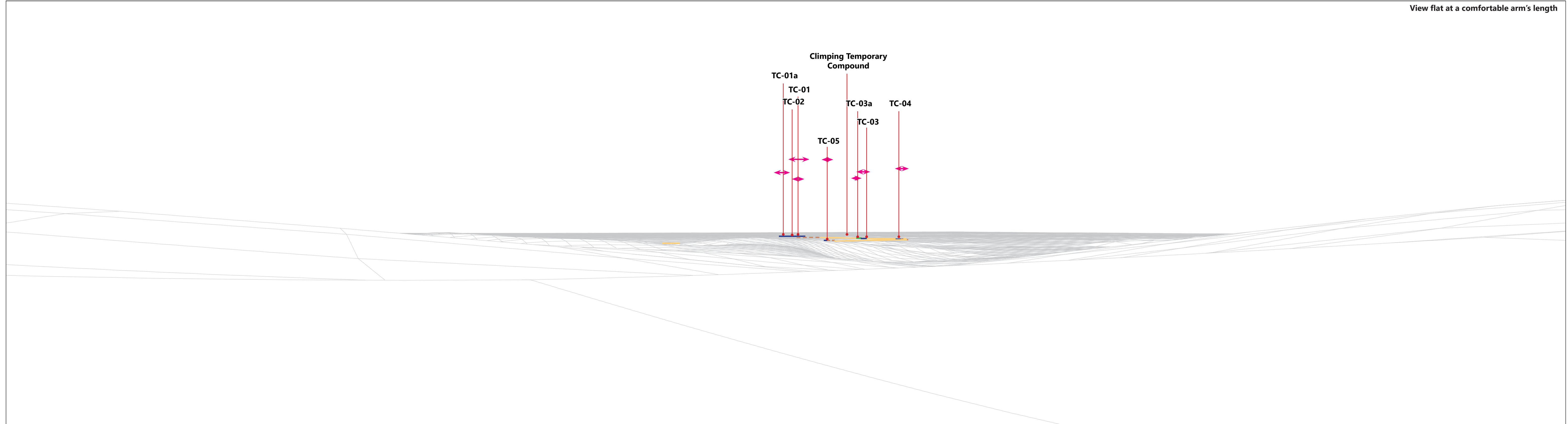
- Indicative locations of the onshore elements of the Proposed Development
- Indicative 40m wide cable corridor visible during construction
 - Indicative 40m wide cable corridor not visible during construction
 - Indicative trenchless crossing, construction compound
 - Limits of deviation for proposed trenchless crossing, construction compound

100% Enlargement

Company: WSP	Rampion 2 Offshore Wind Farm
Drawn By: BRYCC	Figure 18.78a(i) South Downs Way Additional Wirelines Viewpoint Z5a
Chk/Aprvd: RYLOR	
Drawn Date: 30/07/2024	Environmental Statement
Status: FINAL	

TYPE 1 VISUALISATION





Photograph Parameters Viewpoint Z5b:

Location grid reference: E507 005, N112 473
 GPS location accuracy: +/- 3m
 Horizontal field of view: 90° (cylindrical projection)
 Paper size: 841mm x 297mm (1/2 A1)
 Correct printed image size: 820 x 250mm
 Distance: 7,158m

Note: Figure produced to accord with the Landscape Institute's Technical Guidance Note 6/19: Visual Representation of Development Proposals.

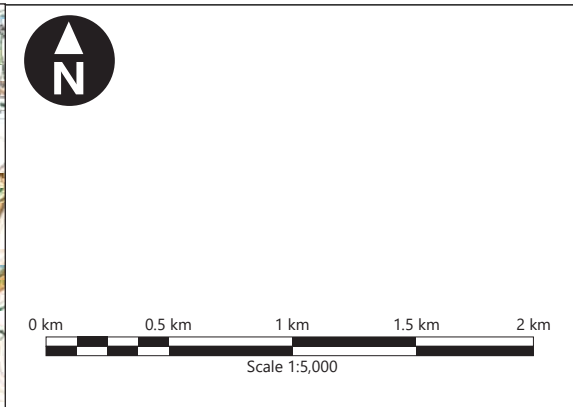
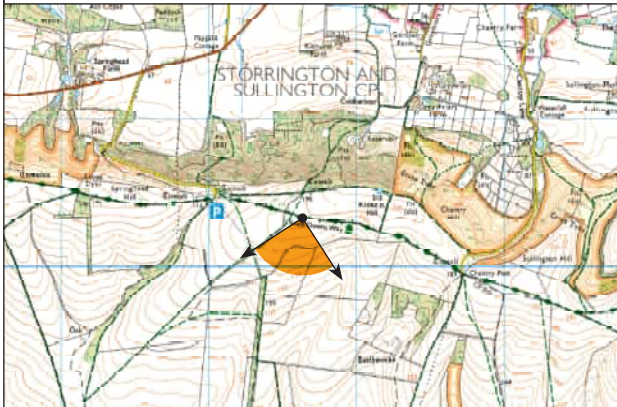

- Indicative locations of the onshore elements of the Proposed Development
- Indicative 40m wide cable corridor visible during construction
- - - Indicative 40m wide cable corridor not visible during construction
- Indicative trenchless crossing, construction compound
- Alternative indicative trenchless crossing, construction compound
- Limits of deviation for proposed trenchless crossing, construction compound
- Indicative, horizontal and vertical extent of majority of compound which will be up to 7m in height

100% Enlargement

Company: WSP	Rampion 2 Offshore Wind Farm
Drawn By: BRYCC	Figure 18.78a(ii) South Downs Way Additional Wirelines Viewpoint Z5b
Chk/Aprvd: RYLOR	
Drawn Date: 30/07/2024	Environmental Statement
Status: FINAL	

TYPE 1 VISUALISATION





Photograph Parameters Viewpoint Z6:

Location grid reference: E507 643, N112 335
 GPS location accuracy: +/- 3m
 Horizontal field of view: 90° (cylindrical projection)
 Paper size: 841mm x 297mm (1/2 A1)
 Correct printed image size: 820 x 250mm
 Distance: 3,585m

Note: Figure produced to accord with the Landscape Institute's Technical Guidance Note 6/19: Visual Representation of Development Proposals.

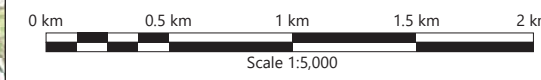
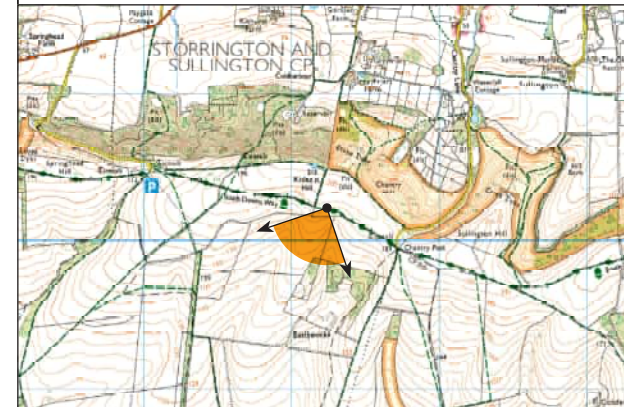

- Indicative locations of the onshore elements of the Proposed Development
- Indicative 40m wide cable corridor visible during construction
- - - - Indicative 40m wide cable corridor not visible during construction
- Indicative trenchless crossing, construction compound
- Alternative indicative trenchless crossing, construction compound
- Limits of deviation for proposed trenchless crossing, construction compound
- Indicative, horizontal and vertical extent of majority of compound which will be up to 7m in height

100% Enlargement

Company: WSP	Rampion 2 Offshore Wind Farm
Drawn By: BRYCC	Figure 18.78b South Downs Way Additional Wirelines Viewpoint Z6
Chk/Aprvd: RYLOR	
Drawn Date: 30/07/2024	Environmental Statement
Status: FINAL	

TYPE 1 VISUALISATION





Photograph Parameters Viewpoint Z7:

Location grid reference: E508 197, N112 230
 GPS location accuracy: +/- 3m
 Horizontal field of view: 90° (cylindrical projection)
 Paper size: 841mm x 297mm (1/2 A1)
 Correct printed image size: 820 x 250mm
 Distance: 3,527m

Note: Figure produced to accord with the Landscape Institute's Technical Guidance Note 6/19: Visual Representation of Development Proposals.

- Indicative locations of the onshore elements of the Proposed Development
- Indicative 40m wide cable corridor visible during construction
- Indicative 40m wide cable corridor not visible during construction
- Indicative trenchless crossing, construction compound
- Alternative indicative trenchless crossing, construction compound
- Limits of deviation for proposed trenchless crossing, construction compound
- Indicative, horizontal and vertical extent of majority of compound which will be up to 7m in height

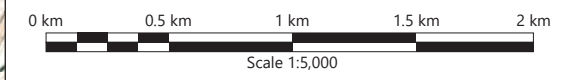
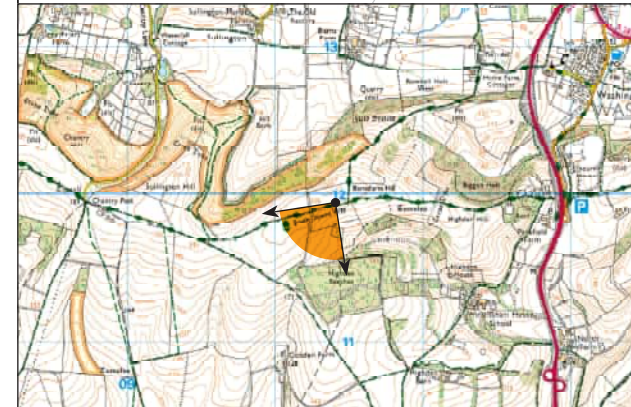

100% Enlargement

TYPE 1 VISUALISATION

Company: WSP	Rampion 2 Offshore Wind Farm Figure 18.78c South Downs Way Additional Wirelines Viewpoint Z7
Drawn By: BRYCC	
Chk/Aprvd: RYLOR	
Drawn Date: 30/07/2024	
Status: FINAL	

Environmental Statement





Photograph Parameters Viewpoint Z8:

Location grid reference: E510 449, N111 944
 GPS location accuracy: +/- 3m
 Horizontal field of view: 90° (cylindrical projection)
 Paper size: 841mm x 297mm (1/2 A1)
 Correct printed image size: 820 x 250mm
 Distance: 1,324m

Note: Figure produced to accord with the Landscape Institute's Technical Guidance Note 6/19: Visual Representation of Development Proposals.

- Indicative locations of the onshore elements of the Proposed Development
- Indicative 40m wide cable corridor visible during construction
- Indicative 40m wide cable corridor not visible during construction
- Indicative trenchless crossing, construction compound
- Alternative indicative trenchless crossing, construction compound
- Limits of deviation for proposed trenchless crossing, construction compound
- Indicative, horizontal and vertical extent of majority of compound which will be up to 7m in height

100% Enlargement

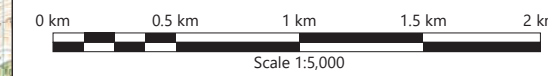
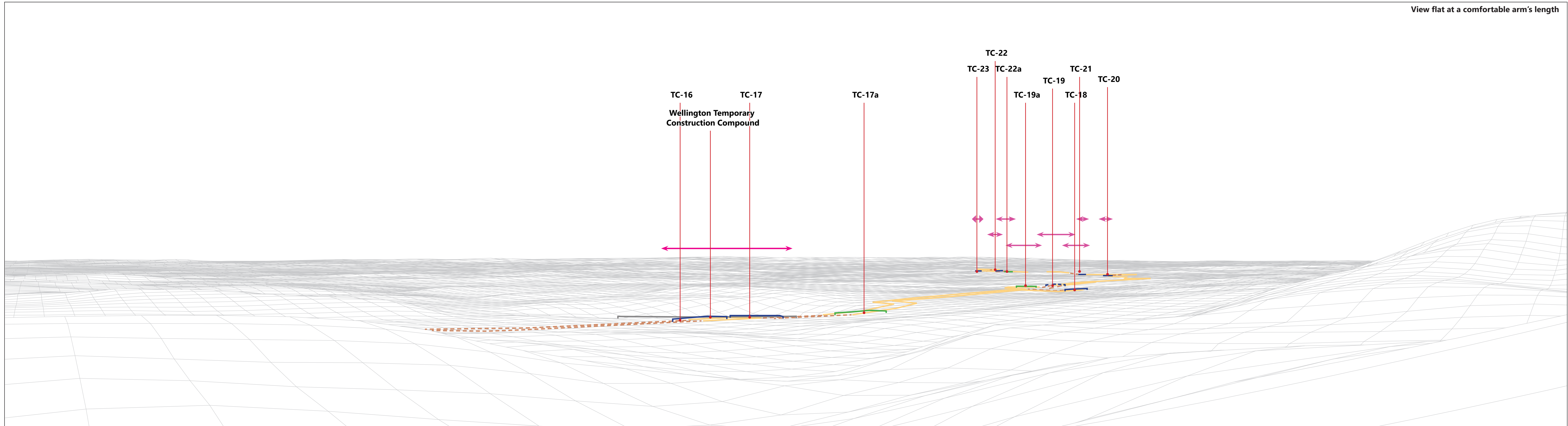
TYPE 1 VISUALISATION

Company: WSP	Rampion 2 Offshore Wind Farm Figure 18.78d South Downs Way Additional Wirelines Viewpoint Z8
Drawn By: BRYCC	
Chk/Aprvd: RYLOR	
Drawn Date: 30/07/2024	
Status: FINAL	

Rampion 2 Offshore Wind Farm

Environmental Statement





Photograph Parameters Viewpoint Z9:

Location grid reference: E510 870, N111 963
 GPS location accuracy: +/- 3m
 Horizontal field of view: 90° (cylindrical projection)
 Paper size: 841mm x 297mm (1/2 A1)
 Correct printed image size: 820 x 250mm
 Distance: 1,688m

Note: Figure produced to accord with the Landscape Institute's Technical Guidance Note 6/19: Visual Representation of Development Proposals.

- Indicative locations of the onshore elements of the Proposed Development
- Indicative 40m wide cable corridor visible during construction
- Indicative 40m wide cable corridor not visible during construction
- Indicative trenchless crossing, construction compound
- Alternative indicative trenchless crossing, construction compound
- ↔ Limits of deviation for proposed trenchless crossing, construction compound
- Indicative, horizontal and vertical extent of majority of compound which will be up to 7m in height

100% Enlargement

Company: WSP
 Drawn By: BRYCC
 Chk/Aprvd: RYLOR
 Drawn Date: 30/07/2024
 Status: FINAL

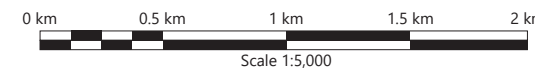
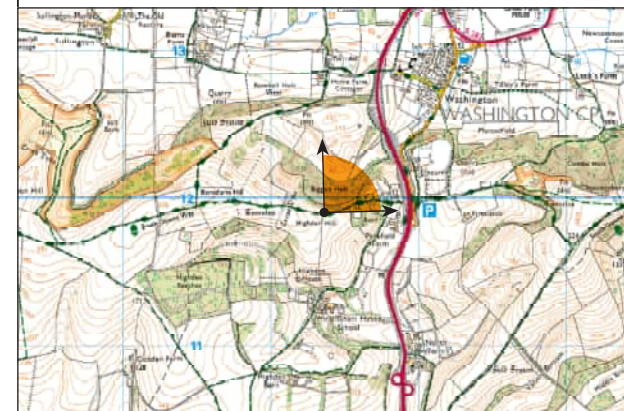
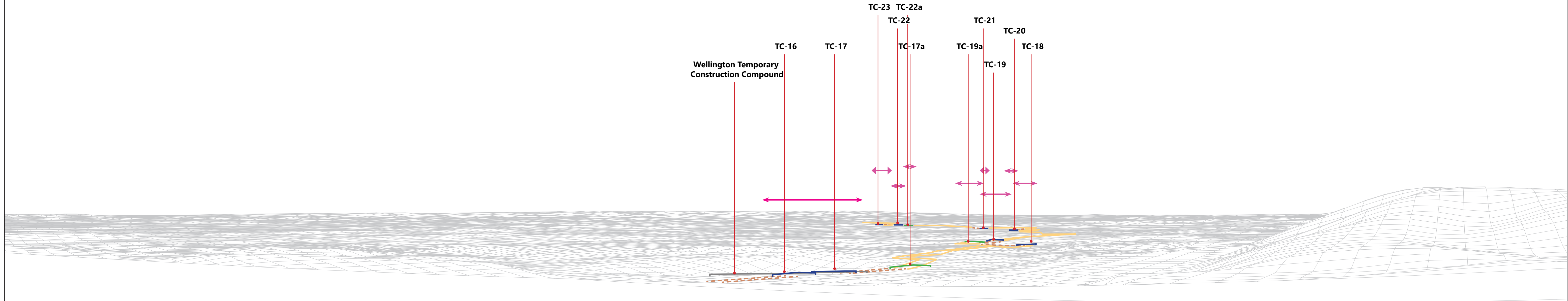
Rampion 2 Offshore Wind Farm

Figure 18.78e
South Downs Way
Additional Wirelines
Viewpoint Z9

Environmental Statement

TYPE 1 VISUALISATION





Photograph Parameters Viewpoint Z10

Location grid reference: E511 378, N111 904
 GPS location accuracy: +/- 3m
 Horizontal field of view: 90° (cylindrical projection)
 Paper size: 841mm x 297mm (1/2 A1)
 Correct printed image size: 820 x 250mm
 Distance: 1,324m

Note: Figure produced to accord with the Landscape Institute's Technical Guidance Note 6/19: Visual Representation of Development Proposals.

- Indicative locations of the onshore elements of the Proposed Development
- Indicative 40m wide cable corridor visible during construction
- - - - - Indicative 40m wide cable corridor not visible during construction
- Indicative trenchless crossing, construction compound
- Alternative indicative trenchless crossing, construction compound
- <- - - - -> Limits of deviation for proposed trenchless crossing, construction compound
- Indicative, horizontal and vertical extent of majority of compound which will be up to 7m in height

100% Enlargement


TYPE 1 VISUALISATION

Company: WSP	Rampion 2 Offshore Wind Farm Figure 18.78f South Downs Way Additional Wirelines Viewpoint Z10
Drawn By: BRYCC	
Chk/Aprvd: RYLOR	
Drawn Date: 30/07/2024	
Status: FINAL	

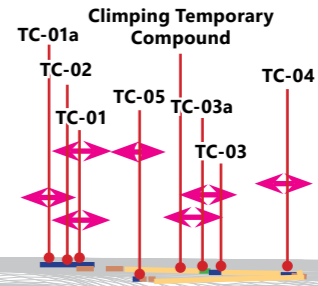
Environmental Statement



Viewing north along SDW towards nearest point on cable corridor - construction works screened by landform and not visible.

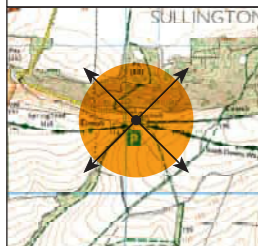


Viewing east along SDW towards nearest point on cable corridor - construction works screened by landform and not visible.



Viewing south along SDW towards nearest point on cable corridor - construction works screened by landform and not visible.

Viewing west along SDW towards nearest point on cable corridor - construction works screened by landform and not visible.



- Indicative locations of the onshore elements of the Proposed Development
- Indicative 40m wide cable corridor visible during construction
 - Indicative trenchless section of cable corridor (no construction works would be visible)
 - Indicative trenchless crossing, construction compound
 - Alternative indicative trenchless crossing, construction compound
 - Indicative, horizontal and vertical extent of majority of compound which will be up to 7m in height
 - Limits of deviation for proposed trenchless crossing, construction compound

OS reference: E507 005, N112 473
 Horizontal field of view: 90° (cylindrical projection)
 Paper size: 420mm x 297mm (A3)
 Correct printed image size: 390 x 96mm
 Nearest point on cable corridor: 3,527m



Figure 18.79
3D Wireline on South Downs Way
Viewpoint Z5

Rampion 2 Offshore Wind Farm

July 2024

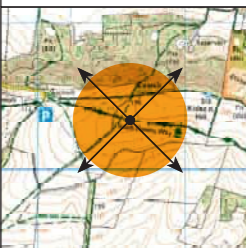


Viewing north along SDW towards nearest point on cable corridor - construction works screened by landform and not visible.

Viewing east along SDW towards nearest point on cable corridor - construction works screened by landform and not visible.

Viewing south along SDW towards nearest point on cable corridor - construction works screened by landform and not visible.

Viewing west along SDW towards nearest point on cable corridor - construction works screened by landform and not visible.



- Indicative 40m wide cable corridor visible during construction
- Indicative trenchless section of cable corridor (no construction works would be visible)
- Indicative trenchless crossing, construction compound
- Alternative indicative trenchless crossing, construction compound
- Indicative, horizontal and vertical extent of majority of compound which will be up to 7m in height
- Limits of deviation for proposed trenchless crossing, construction compound

OS reference: E507 643, N112 335
 Horizontal field of view: 90° (cylindrical projection)
 Paper size: 420mm x 297mm (A3)
 Correct printed image size: 390 x 96mm
 Nearest point on cable corridor: 3,585m



Figure 18.80
3D Wireline on South Downs Way
Viewpoint Z6

Rampion 2 Offshore Wind Farm

July 2024



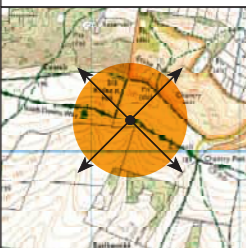
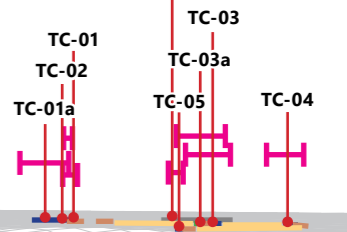
Viewing north along SDW towards nearest point on cable corridor - construction works screened by landform and not visible.

Viewing east along SDW towards nearest point on cable corridor - construction works screened by landform and not visible.

Viewing south along SDW towards nearest point on cable corridor - construction works screened by landform and not visible.

Viewing west along SDW towards nearest point on cable corridor - construction works screened by landform and not visible.

Climping Temporary Compound



- Indicative locations of the onshore elements of the Proposed Development
- Indicative 40m wide cable corridor visible during construction
- Indicative trenchless section of cable corridor (no construction works would be visible)
- Indicative trenchless crossing, construction compound
- Alternative indicative trenchless crossing, construction compound
- Indicative, horizontal and vertical extent of majority of compound which will be up to 7m in height
- Limits of deviation for proposed trenchless crossing, construction compound

OS reference: E508 197, N112 230
 Horizontal field of view: 90° (cylindrical projection)
 Paper size: 420mm x 297mm (A3)
 Correct printed image size: 390 x 96mm
 Nearest point on cable corridor: 3,527m



Figure 18.81
3D Wireline on South Downs Way
Viewpoint Z7

Rampion 2 Offshore Wind Farm

July 2024



Viewing north along SDW towards nearest point on cable corridor - construction works screened by landform and not visible.

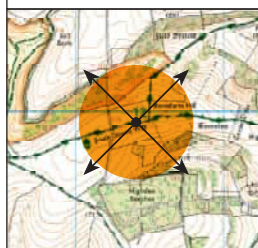
Viewing east along SDW towards nearest point on cable corridor - construction works screened by landform and not visible.

Viewing south along SDW towards nearest point on cable corridor - construction works screened by landform and not visible.

Climping Temporary Compound

Climping Temporary Compound
TC-02
TC-01a
TC-01
TC-12b

Viewing west along SDW towards nearest point on cable corridor - construction works screened by landform and not visible.



- Indicative locations of the onshore elements of the Proposed Development
- Indicative 40m wide cable corridor visible during construction
- Indicative trenchless section of cable corridor (no construction works would be visible)
- Indicative trenchless crossing, construction compound
- Alternative indicative trenchless crossing, construction compound
- Indicative, horizontal and vertical extent of majority of compound which will be up to 7m in height
- Limits of deviation for proposed trenchless crossing, construction compound

OS reference: E510 449, N111 944
 Horizontal field of view: 90° (cylindrical projection)
 Paper size: 420mm x 297mm (A3)
 Correct printed image size: 390 x 96mm
 Nearest point on cable corridor: 1,324m



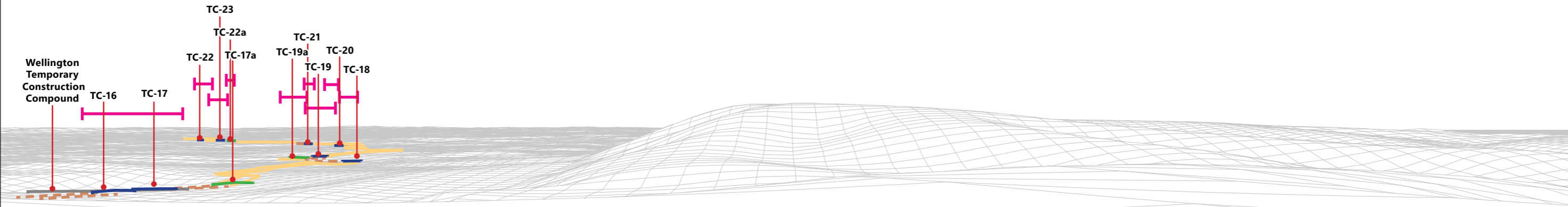
Figure 18.82
3D Wireline on South Downs Way
Viewpoint Z8

Rampion 2 Offshore Wind Farm


July 2024



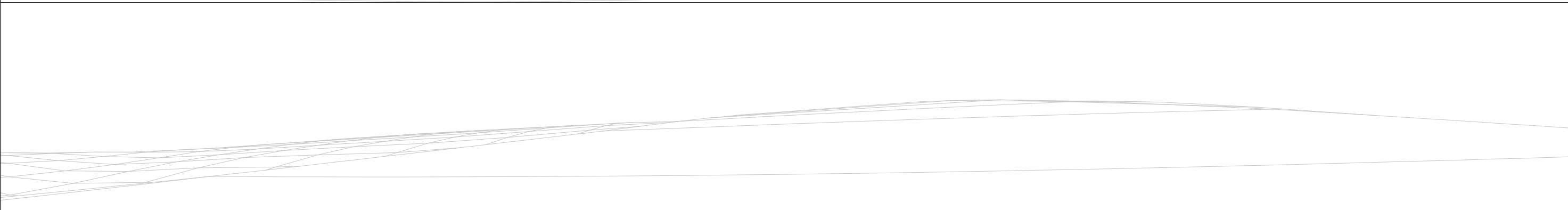
Viewing north along SDW towards nearest point on cable corridor - construction works screened by landform and not visible.



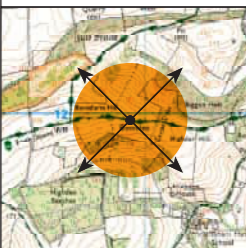
Viewing east along SDW towards nearest point on cable corridor - construction works screened by landform and not visible.



Viewing south along SDW towards nearest point on cable corridor - construction works screened by landform and not visible.



Viewing west along SDW towards nearest point on cable corridor - construction works screened by landform and not visible.

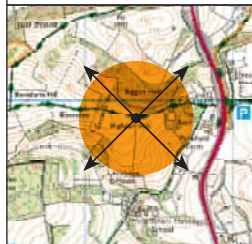
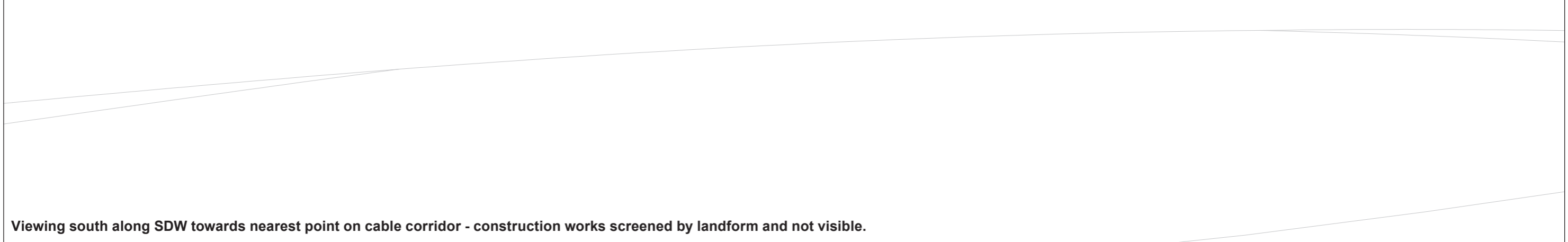
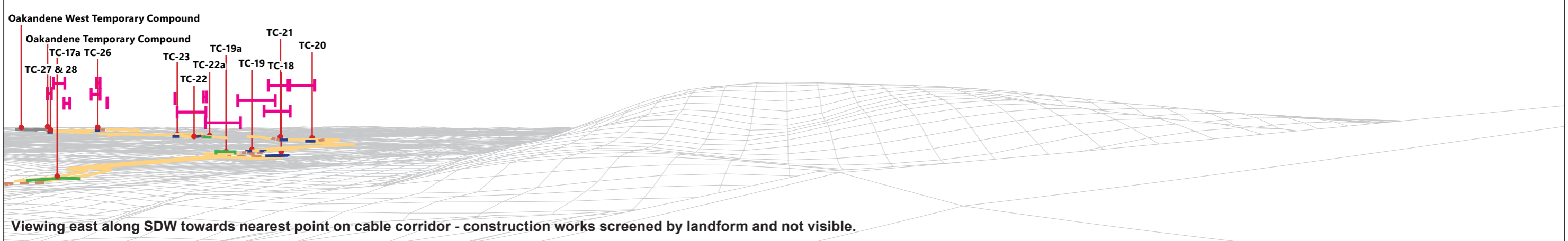



- Indicative locations of the onshore elements of the Proposed Development
- Indicative 40m wide cable corridor visible during construction
- Indicative trenchless section of cable corridor (no construction works would be visible)
- Indicative trenchless crossing, construction compound
- Alternative indicative trenchless crossing, construction compound
- Indicative, horizontal and vertical extent of majority of compound which will be up to 7m in height
- Limits of deviation for proposed trenchless crossing, construction compound

OS reference: E510 870, N111 963
 Horizontal field of view: 90° (cylindrical projection)
 Paper size: 420mm x 297mm (A3)
 Correct printed image size: 390 x 96mm
 Nearest point on cable corridor: 1,688m



Figure 18.83
3D Wireline on South Downs Way
Viewpoint Z9



- Indicative locations of the onshore elements of the Proposed Development
- Indicative 40m wide cable corridor visible during construction
 - Indicative trenchless section of cable corridor (no construction works would be visible)
 - Indicative trenchless crossing, construction compound
 - Alternative indicative trenchless crossing, construction compound
 - Indicative, horizontal and vertical extent of majority of compound which will be up to 7m in height
 - Limits of deviation for proposed trenchless crossing, construction compound

OS reference: E511 378, N111 904
 Horizontal field of view: 90° (cylindrical projection)
 Paper size: 420mm x 297mm (A3)
 Correct printed image size: 390 x 96mm
 Nearest point on cable corridor: 1,324m



Figure 18.84
3D Wireline on South Downs Way
Viewpoint Z10